




RESOLUTION
ADOPTING 2021 CLINTON COUNTY APPORTIONMENT PLAN

We, the Clinton County Apportionment Commission, do hereby resolve that the attached pages, which includes a map of the districts, the district populations and written descriptions of the commissioner district boundaries be adopted as the statutory apportionment plan.


DATE ADOPTED: October 18, 2021




Tony Spagnuolo, Chairperson
Clinton County Prosecuting Attorney



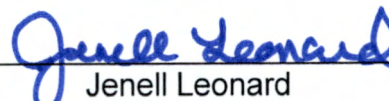
Tina Ward
Clinton County Treasurer



Diane Zuker
Clinton County Clerk



Eric Schlenkermann
Clinton County Democratic Party Chair



Jenell Leonard
Clinton County Republican Party Chair

STATE OF MICHIGAN
COUNTY OF CLINTON

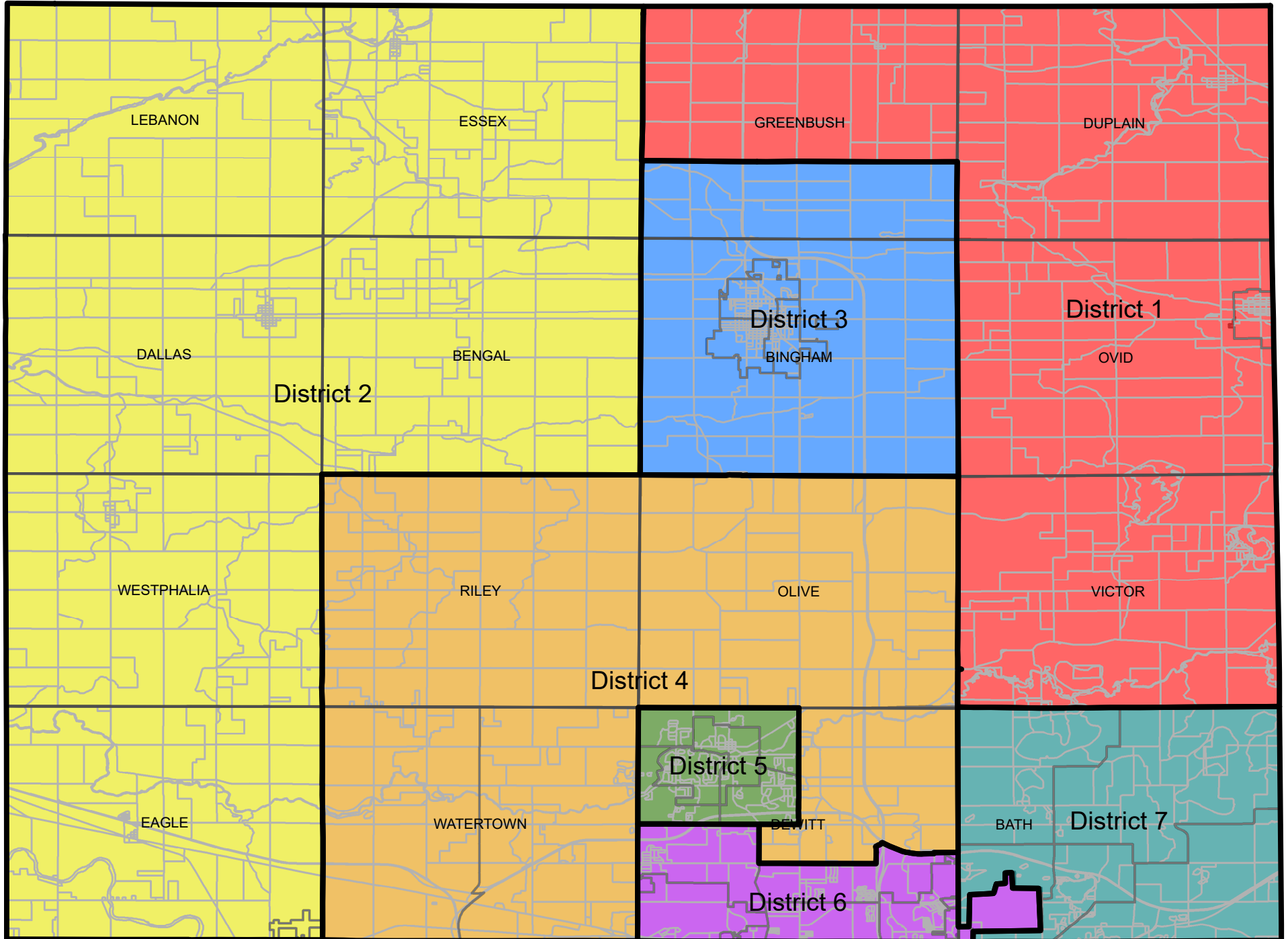
I, Diane Zuker, Clerk of the County of Clinton, do hereby certify that the foregoing is a true and correct copy of the Resolution Adopting the Apportionment Plan filed with me on October 19, 2021 by the Clinton County Apportionment Commission.



Diane Zuker, County Clerk

Clinton County Apportionment Plan - Adopted October 18, 2021

Filed with County Clerk: October 19, 2021



Clinton County Apportionment Plan

Adopted: October 18 2021

Deviation 8.93%

2 Precinct Splits ~ Bath Township Precinct #5/Greenbush Township

2020 Census Population ~ 79,128

7 Member District

11,304 Average/District

Current Apportionment 79,128

District 1 10,988

Duplain Twp	2,303
Greenbush Twp (N of French)	1,553
Ovid Twp	2,188
Ovid City	1,481
Victor Twp	3,463

District 5 11,930 *

DeWitt City (Precinct 1)	2,092
DeWitt City (Precinct 2)	2,684
DeWitt Twp (Precinct 1)	2,660
DeWitt Twp (Precinct 2)	1,972
DeWitt Twp (Precinct 3)	2,522

District 2 11,193

Bengal Twp	1,138
Dallas Twp	2,411
Eagle Twp	2,776
Essex Twp	1,827
Lebanon Twp	597
Westphalia Twp	2,444
Grand Ledge City	0

District 6 10,920 **

Bath Twp (#5 W of Chandler)	2,114
DeWitt Twp (Precinct 5)	2,295
DeWitt Twp (Precinct 6)	1,512
DeWitt Twp (Precinct 7)	2,491
E Lansing City (Precinct 17)	2,504
Lansing City	4

District 3 11,207

Bingham Twp	2,919
Greenbush Twp (S of French)	590
St Johns City (Precinct 1)	2,581
St Johns City (Precinct 2)	2,851
St Johns City (Precinct 3)	2,266

District 7 11,151

Bath Twp (Precinct 1)	1,817
Bath Twp (Precinct 2)	3,125
Bath Twp (Precinct 3)	1,744
Bath Twp (Precinct 4)	3,389
Bath Twp (#5 E of Chandler)	1,076

District 4 11,739

DeWitt Twp (Precinct 4)	1,636
Olive Twp	2,520
Riley Twp	2,020
Watertown Twp (Precinct 1)	2,474
Watertown Twp (Precinct 2)	3,089

***Highest District 11,930**

****Lowest District 10,920**

Max Deviation 8.93%

Three Township Splits ~ Bath Township/DeWitt Township/Greenbush Township

Two Precinct Splits ~ Bath Township Precinct #5/Greenbush Township

Clinton County Apportionment Plan

Adopted: October 18, 2021

Deviation Calculation

Median Population = Census Population ÷ Commissioner Districts

2020	Comm	
Census	Districts	Median
79,128	7	<u>11,304</u>

Highest Population = Median x 1.0595

	Highest	
Median	Deviation	Population
11,304	1.0595	<u>11,977</u>

Lowest Population = Median x 0.9405

	Lowest	
Median	Deviation	Population
11,304	0.9405	<u>10,631</u>

Total Deviation = 1.0595 - 0.9405 = **11.9%**

Clinton County Apportionment Plan

Adopted: October 18, 2021

Deviation Calculation

Deviation = (District Population - Median Population) ÷ Median Population

2020 Census Deviation ~ 8.93%
2 Precinct Splits ~ Bath Township Precinct #5/Greenbush Township
3 Township Splits ~ Bath Township/DeWitt Township/Greenbush Township

District 1	10,988	11,304	-316	-2.80%
District 2	11,193	11,304	-111	-0.98%
District 3	11,207	11,304	-97	-0.86%
District 4	11,739	11,304	435	3.85%
District 5	11,930	11,304	626	5.54% Highest
District 6	10,920	11,304	-384	-3.40% Lowest
District 7	11,151	11,304	-153	-1.35%

Maximum Deviation = (Highest District - Lowest District) ÷ Median Population

11,930
10,920
11,304
8.93%