



**CLINTON COUNTY DRAIN COMMISSIONER**

**Phil Hanses**  
**100 E. State Street, Suite 2300**  
**St. Johns, MI 48879**  
**(989) 224-5160**

**NOTICE OF DAY OF REVIEW OF DRAINAGE DISTRICT BOUNDARIES  
AND REVIEW OF APPORTIONMENTS**

**HUSTED AND LANDENBERGER INTERCOUNTY DRAIN**

- DATE:** August 19, 2020
- TIME:** 9:00 a.m. – 5:00 p.m.
- LOCATION:** Clinton County Courthouse  
Conference Room D  
100 E. State Street  
St. Johns, Michigan 48879
- QUESTIONS:** (989) 224-5160

The Day of Review is an opportunity to review the Drainage District boundaries and apportionment of benefit for the Drain with the Drain Commissioner or a staff member. A map of the proposed Drainage District boundary revisions can be found on the reverse side of this notice and online at the Clinton County Drain Commissioner's website at: [www.clinton-county.org/250/Drain-Commissioners-Office/](http://www.clinton-county.org/250/Drain-Commissioners-Office/).

The Drain Commissioner, engineers, and/or other staff members will be available to assist individuals throughout the day and make revisions where necessary. Masks are required to enter the Courthouse and social distancing guidelines will be in effect. There is no need to schedule an appointment for a specific time on the Day of Review. The computation of costs for the Drain will also be available at the Day of Review. Drain assessments are collected in the same manner as property taxes and will appear on your winter tax bill. If drain assessments are being collected for more than one (1) year, you may pay the assessment in full with any interest to date at any time and avoid further interest charges.

Persons with disabilities needing accommodations for effective participation in the Day of Review should contact the Drain Commissioner's Office at the phone number listed above (voice) or through the Michigan Relay Center at 7-1-1 (TDD) at least 24 hours in advance of the Day of Review to request mobility, visual, hearing or other assistance.

You may appeal the Drain Commissioner's decision to revise the district boundary to the Clinton County Circuit Court within ten (10) days, and you may also appeal the determination of apportionments to the Clinton County Probate Court within ten (10) days.



# HUSTED AND LANDENBERGER INTERCOUNTY DRAIN DRAINAGE DISTRICT

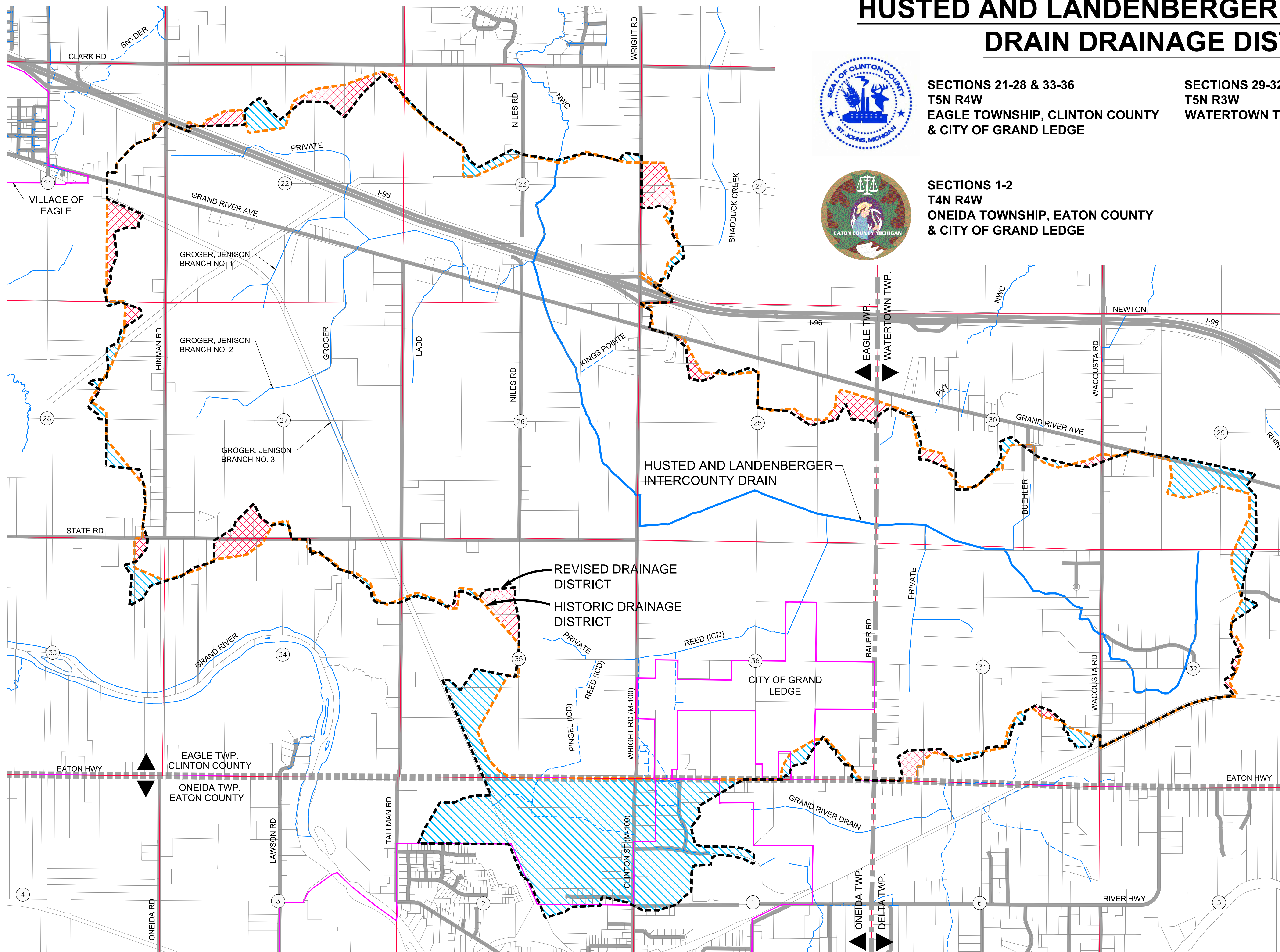


SECTIONS 21-28 & 33-36  
T5N R4W  
EAGLE TOWNSHIP, CLINTON COUNTY  
& CITY OF GRAND LEDGE

SECTIONS 29-32  
T5N R3W  
WATERTOWN TOWNSHIP, CLINTON COUNTY



SECTIONS 1-2  
T4N R4W  
ONEIDA TOWNSHIP, EATON COUNTY  
& CITY OF GRAND LEDGE

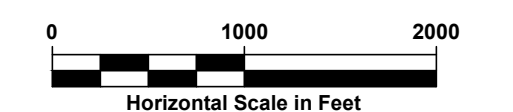



### DRAINAGE DISTRICT INFORMATION:

|                    |                                     |
|--------------------|-------------------------------------|
| HISTORIC DISTRICT: | 5,199.83 ACRES                      |
| REVISED DISTRICT:  |                                     |
| CLINTON COUNTY:    | 5,209.28 ACRES (94.18%)             |
| EATON COUNTY:      | 321.66 ACRES (5.82%)                |
| TOTAL:             | 5,530.94 ACRES                      |
| LANDS ADDED:       | 467.93 ACRES                        |
| LANDS REMOVED:     | 136.82 ACRES                        |
| DRAIN LENGTH:      | 26,735 LF (5.06 MILES)<br>(PER GIS) |

### LEGEND

- LANDS REMOVED
- LANDS ADDED
- DRAIN ALIGNMENT (OPEN CHANNEL)
- DRAIN ALIGNMENT (ENCLOSED)
- HISTORIC DRAINAGE DISTRICT BOUNDARY
- REVISED DRAINAGE DISTRICT BOUNDARY
- PARCEL LINES
- SECTION LINES
- CITY/VILLAGE LIMITS
- TOWNSHIP LINE
- COUNTY LINE
- ROADS
- SECTION NUMBERS



### LANDS ADDED/REMOVED MAP EXHIBIT B-1

|   |  |   |
|---|--|---|
| <p><b>LRE</b><br/>ENGINEERS &amp; SURVEYORS</p> | 2121 3 Mile Rd, NW<br>Walker, MI 49544<br>Ph: 616-301-7888<br>www.LREM.com | PROJECT#: 19-096<br>DRAWN BY: KJB<br>DATE: 3/17/2020<br>QAQC: NDJ |
|---|--|---|

PROJECT: 2020 - 2121 3 Mile Rd, NW Walker, MI 49544  
 DRAWN BY: KJB DATE: 3/17/2020  
 PROJECT: 2020 - 2121 3 Mile Rd, NW Walker, MI 49544  
 DRAWN BY: KJB DATE: 3/17/2020