

CLINTON COUNTY BOARD OF COMMISSIONERS

Chairperson
Robert Showers
Vice-Chairperson
David Pohl
Members
Bruce DeLong
Jack Enderle
Eileen Heideman
Adam C. Stacey
Kam J. Washburn

COURTHOUSE
100 E. STATE STREET
ST. JOHNS, MICHIGAN 48879-1571
989-224-5120



Administrator
Ryan L. Wood
Clerk of the Board
Diane Zuker

RESOLUTION 2017- 20

APPROVING APPORTIONMENT, DRAIN AND SPECIAL ASSESSMENT REPORTS AND AUTHORIZING LOCAL UNITS TO SPREAD MILLAGES AND ASSESSMENTS CONTAINED IN THE REPORTS

WHEREAS, the 2017 total taxable value of real and personal property, subject to taxation in Clinton County is \$2,662,802,495 and

WHEREAS, the 2017 total taxable value according to the State Tax Commission of DNR property in Clinton County, subject to taxation is \$4,706,983;

THEREFORE, we the Clinton County Board of Commissioners direct each unit to spread 5.7877 mills for Clinton County;

All mills voted and allocated in various townships, villages and cities for general fund and debt services;

All mills voted and allocated to various school districts in their respective township or city for operation, state education tax, debt service, special education and vocational education;

All community colleges;

All drain taxes authorized, assessed and certified by the Drain Commissioner for various drains;

All rejected taxes;

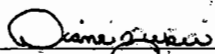
All special assessment districts, lighting and other;

All delinquent sanitary district assessments.

NOW THEREFORE BE IT RESOLVED, that the Clerk of the Board of Commissioners send copies of this Resolution with attached Apportionment, Drain and Special Assessment Reports to each Township Supervisor and the County Treasurer, further that this Resolution and attachments shall serve as the Certificate required pursuant to MCL 211.38.

STATE OF MICHIGAN)
COUNTY OF CLINTON)

I, DIANE ZUKER, Clerk of the County of Clinton do hereby certify that the foregoing resolution was duly adopted by the Clinton County Board of Commissioners at a regular meeting held November 28, 2017 as on file in the records of this office.



Diane Zuker, County Clerk

Statement Showing Taxable Valuations and Mills Apportioned by the County Board of Commissioners of the County of Clinton for the Year 2017.

This report is issued under the authority of PA 282 of 1905.

Prepared 11/28/2017 8:07

Filing of this report is mandatory. Failure to complete and file this report may result in a penalty of \$100.

1 Taxing Gov Authority	2 Taxable Valuation	3 Separate or Allocated	Millages		6 Purpose	Expiration Years
			Extra-Voted			
			4 EV Operating	5 Bldg./Site/Debt		
State Education Tax **	2,637,425,953	6.0000			(Total County less Industrial Personal)	
Clinton County	2,662,802,495	5.7877				
Townships:						
Bath Charter Township	405,198,992	3.6409	3.6500		Police & Fire 2.9700 /Library 0.6800	2017/2021
Bengal Township	48,597,554	0.9972	4.4874		Roads/Bridges 3.2409 & Dust Control 1.2465	2017 & 2017
Bingham Township	112,087,723	1.0000	1.6000		Fire 0.6, Roads/Bridges 1.0	2017, 2019
Dallas Township	81,147,325	0.9980	1.2475		Fire Department, Rerscue Runs	2023, 2023
DeWitt Charter Township	465,737,936	3.9736	1.9936		Police 0.9968 & Fire 0.9968	2017 & 2017
Duplain Township	61,803,407	0.9851	2.5000		Emergency Services	2020
Eagle Township	102,974,510	0.9992	2.0000		Fire/Ambulance Taxable Real only	Does not expire
Essex Township	55,742,732	0.9940	0.4970		Rural Roads	2017
Greenbush Township	77,472,836	1.0000				
Lebanon Township	34,996,492	0.9989	1.9978		Roads & Bridges	2017
Olive Township	92,041,268	0.9915				
Ovid Township	70,564,350	0.9996	2.2491		Fire/Ambulance Emergency Services	2023
Riley Township	76,788,716	0.9993	1.0000		Roads, Chlr, Bridges	2019
Victor Township	126,442,311	0.9971	2.9917		Roads 1.4961 & Fire Ops 1.4956	2020 & 2017
Watertown Charter Township	278,000,778	4.4823				
Westphalia Township	81,410,908	0.9803	2.0000		Fire Department 1.5000 and Roads 0.5000	2019 both
Total Townships	2,171,007,838					

Once complete, mail to: Michigan Department of Treasury, State Tax Commission, Treasury Building, Lansing, Michigan 48922

Continued on page 2


** County Taxable Value total less Industrial Personal Taxable Value

Statement Showing Taxable Valuations and Mills Apportioned by the County Board of Commissioners of the County of Clinton for the Year 2017.


7 Taxing Gov. Authority	8 Taxable Valuation	9 Total Tax Rates	10 Dollars of Ad Valorem Taxes Levied
Cities:			
City of DeWitt	152,751,899	13.0000	1,985,774.69
City of East Lansing	100,645,475	22.1851	2,232,829.93
City of Grand Ledge	124,348	11.2858	1,403.37
City of Lansing	7,422,988	19.7000	146,232.86
City of Ovid	31,551,583	16.8015	530,113.92
City of St Johns	199,298,364	14.1848	2,827,007.43
Total Cities	491,794,657		7,723,362.20
Villages:			
Eagle	2,404,954	5.3060	12,760.69
Elsie	14,766,547	14.4180	212,904.07
Fowler	33,894,822	8.0000	271,158.58
Hubbardston	761,684	8.5000	6,474.31
Maple Rapids	8,837,882	13.8935	122,789.11
Westphalia	26,355,630	8.0000	210,845.04
Total Villages	87,021,519		836,931.80
Millages for Charter entities do not have expiration dates.			

CERTIFICATION

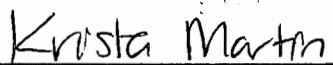
I hereby certify that this report is a true statement of the taxable valuation of each assessing district and of all ad valorem millages apportioned by the County Board of Commissioners of the County of Clinton for the year 2017.



 Signature of County Equalization Director
 Barbara J. Moss



NOTARIZATION



 Notary Public
 Clinton County, Michigan

STATE OF MICHIGAN
County of Clinton

Subscribed before me this Twenty-eighth day of November, 2017.

My commission expires 3/16/2021

It is Important That All City Ad Valorem Taxes Be Entered On This Sheet. County Board of Commissioners Do Not Certify City Or Village Tax Rates. These Rates Are for Informational Purposes Only.
List All Authorities on Page 3. List All School Districts on Page 4

Statement Showing Taxable Valuations and Mills Apportioned by the County Board of Commissioners of the County of Clinton for the Year 2017.

11 Taxing Gov. Authority	12 Taxable Valuation	13 Operating Tax Rates	14 Debt Tax Rates	Expires
District Libraries:				
Delta Twp Library	73,209,370	1.0000		N/A
DeWitt Library	708,315,033	0.9924		2028
Elsie Library	61,803,407	0.9851		N/A
Grand Ledge Library	184,630,834	1.1533		2022
Ovid Library	102,115,933	0.7500		N/A
Briggs Dist. Library	623,667,211	0.7500		2025
Other Authorities				
CATA	100,645,475	3.0070		2020
Clinton Transit	2,562,157,020	0.1997		2020
Grand Ledge ESA	124,348	2.9539		2017
Capital Regional AA	7,422,988	0.6990		

Use this sheet to list all authorities within the county such as; District Libraries, Fire Auth., DDA*, etc.

List All School Districts on Page 4.

*Only list the DDAs that levy their own millage under MCL 125.1662 Sec 12. Do not list DDAs that capture.

Continued on Page 4

STATEMENT SHOWING TAXABLE VALUATIONS AND MILLS APPORTIONED BY THE COUNTY BOARD OF COMMISSIONERS OF THE COUNTY OF CLINTON FOR THE YEAR 2017. *PRE and Non/Homestead Numbers are 2017 Original Numbers in the Clinton County 2017 Assessing Database*

Prepared 11/28/2017 8:07 * means Summer Levy **means entire levy in Summer Expiration dates are not tracked on this form.

1 All Property	Non Hmstd	Comm Pers	2 School Districts Name and Code		3 Township/City Where Located	4 Taxable Valuation	5 ISD Only Allocated	Extra-Voted		8 County Use (Notes)
			6 Operating	7 Bldg/Site/Debt						
11	X		Bath Community	19100	Bath Charter Township	215,137,987			8.9776	Debt 8.0000 Sinking Fund 0.9776
12		X	Bath Community	19100	Bath Charter Township	53,869,698		18.0000		
13		X	Bath Community	19100	Bath Charter Township	2,182,700		6.0000		
14	X		East Lansing**	33010	Bath Charter Township	39,495,481			8.2804	Debt 7.000, Sinking 1.2804
15		X	East Lansing**	33010	Bath Charter Township	37,979,381		18.0000		
16		X	East Lansing**	33010	Bath Charter Township	1,516,100		6.0000		
17	X		Haslett Public*	33060	Bath Charter Township	146,736,903			10.3339	Debt 8.3300 Sinking Fund 2.0039
18		X	Haslett Public*	33060	Bath Charter Township	29,598,472		18.0000		
19		X	Haslett Public*	33060	Bath Charter Township	2,812,100		6.0000		
20	X		Laingsburg Community	78040	Bath Charter Township	3,828,621			9.7000	
21		X	Laingsburg Community	Police 0.	Bath Charter Township	312,051		18.0000		
22		X	Laingsburg Community	78040	Bath Charter Township	0		6.0000		
23			Clinton RESA	19	Bath Charter Township	215,137,987	0.1993	3.5489		Special Education 2.5953, Voc Ed .9536
24			Ingham Intermediate**	33	Bath Charter Township	186,232,384	0.1894	5.7987		Special Education 4.5062, Voc Ed 1.2925
25			Shiawassee RESD	78	Bath Charter Township	3,828,621	0.2247	3.6765		Special Education
26			Lansing Community College*		Bath Charter Township	401,370,371		3.8072		Districts 19100, 33010, 33060
27										
28	X		Fowler Public	19070	Bengal Township	15,169,120			3.5600	
29		X	Fowler Public	19070	Bengal Township	843,770		18.0000		
30		X	Fowler Public	19070	Bengal Township	125,400		6.0000		
31	X		Fowler Public	19071	Bengal Township	286,863			5.4430	1995 StJ Debt 1.8830 and Fowler '12 3.5600
32	X		Pewamo-Westphalia	19125	Bengal Township	617,256			7.0000	
33		X	Pewamo-Westphalia	19125	Bengal Township	49,900		18.0000		
34	X		St Johns Public	19140	Bengal Township	32,524,315			7.0000	
35		X	St Johns Public	19140	Bengal Township	2,330,001		18.0000		
36		X	St Johns Public	19140	Bengal Township	0		6.0000		
37			Clinton RESA	19	Bengal Township	48,597,554	0.1993	3.5489		Special Education 2.5953, Voc Ed .9536
38										
39	X		St Johns Public	19140	Bingham Township	112,087,723			7.0000	
40		X	St Johns Public	19140	Bingham Township	32,406,038		18.0000		
41		X	St Johns Public	19140	Bingham Township	2,764,500		6.0000		
42			Clinton RESA	19	Bingham Township	112,087,723	0.1993	3.5489		Special Education 2.5953, Voc Ed .9536
43										
44	X		Fowler Public	19070	Dallas Township	59,514,367			3.5600	
45		X	Fowler Public	19070	Dallas Township	8,977,997		18.0000		
46		X	Fowler Public	19070	Dallas Township	642,600		6.0000		
47	X		Pewamo-Westphalia	19125	Dallas Township	21,632,958			7.0000	
48		X	Pewamo-Westphalia	19125	Dallas Township	1,315,394		18.0000		
49		X	Pewamo-Westphalia	19125	Dallas Township	800		6.0000		
50			Clinton RESA	19	Dallas Township	81,147,325	0.1993	3.5489		Special Education 2.5953, Voc Ed .9536

51
52
53
54

55
56
57
58
59
60
61
62
63
64
65
66
67
68
69
70
71
72
73
74
75
76
77
78
79
80
81
82
83
84
85
86
87
88
89
90
91
92
93
94
95
96
97
98
99
100
101
102
103
104

1 All Property	Non PRE	Comm Pers	2 School Districts Name and Code		3 Township/City Where Located	4 Taxable Valuation	5 ISD Only Allocated	Extra-Voted		8 County Use (Notes)
								6 Operating	7 Bldg/Site/Debt	
X			DeWitt Public*	19010	DeWitt Charter Township	310,777,958			10.0000	
	X		DeWitt Public*	19010	DeWitt Charter Township	45,115,552		18.0000		
		X	DeWitt Public*	19010	DeWitt Charter Township	3,079,200		6.0000		
X			Bath Community	19100	DeWitt Charter Township	26,957,380			8.9776	Debt 8.0000 Sinking Fund 0.9776
	X		Bath Community	19100	DeWitt Charter Township	5,948,809		18.0000		
		X	Bath Community	19100	DeWitt Charter Township	771,400		6.0000		
X			St Johns Public	19141	DeWitt Charter Township	91,367			11.7745	DeWitt pre 2000 6.6575 St Johns Debt 5.1170
X			East Lansing**	33010	DeWitt Charter Township	1,372,049			8.2804	Debt 7.000, Sinking 1.2804
	X		East Lansing**	33010	DeWitt Charter Township	1,235,191		18.0000		
		X	East Lansing**	33010	DeWitt Charter Township	100,400		6.0000		
X			Lansing Public*	33020	DeWitt Charter Township	126,539,182			4.6800	
	X		Lansing Public*	33020	DeWitt Charter Township	54,324,551		17.9208		
		X	Lansing Public*	33020	DeWitt Charter Township	6,352,300		5.9208		
			Clinton RESA	19	DeWitt Charter Township	337,826,705	0.1993	3.5489		Special Education 2.5953, Voc Ed .9536
			Ingham Intermediate**	33	DeWitt Charter Township	1,372,049	0.1894	5.7987		Special Education 4.5062, Voc Ed 1.2925
			Ingham Intermediate(Lansing)**	33	DeWitt Charter Township	126,539,182	0.1894	4.5062		Special Education, No Vocational Ed
			Lansing Community College*		DeWitt Charter Township	465,646,569		3.8072		All of DeWitt Twp is in LCC District exc 19141
X			Ovid-Elsie Area	19120	Duplain Township	55,798,826			7.8000	
	X		Ovid-Elsie Area	19120	Duplain Township	9,292,114		17.9694		
		X	Ovid-Elsie Area	19120	Duplain Township	205,024		5.9694		
X			St Johns Public	19140	Duplain Township	6,004,581			7.0000	
	X		St Johns Public	19140	Duplain Township	1,944,244		18.0000		
		X	St Johns Public	19140	Duplain Township	0		6.0000		
			Clinton RESA	19	Duplain Township	61,803,407	0.1993	3.5489		Special Education 2.5953, Voc Ed .9536
X			Pewamo-Westphalia	19125	Eagle Township	767,716			7.0000	
	X		Pewamo-Westphalia	19125	Eagle Township	7,589		18.0000		
		X	Pewamo-Westphalia	19125	Eagle Township	0		6.0000		
X			Grand Ledge	23060	Eagle Township	60,899,947			4.9868	Debt 4.1900 Sinking Fund .7968
	X		Grand Ledge	23060	Eagle Township	10,792,344		18.0000		
		X	Grand Ledge	23060	Eagle Township	1,868,378		6.0000		
X			Portland Public	34110	Eagle Township	41,306,847			7.3500	
	X		Portland Public	34110	Eagle Township	4,827,573		18.0000		
		X	Portland Public	34110	Eagle Township	433,335		6.0000		
			Clinton RESA	19	Eagle Township	767,716	0.1993	3.5489		Special Education 2.5953, Voc Ed .9536
			Eaton RESA	23	Eagle Township	60,899,947	0.1843	3.6935		Special Education 2.7704, Voc Ed .9231
			Ionia Intermediate	34	Eagle Township	41,306,847	0.1315	5.7408		Special Education 4.7421, Voc Ed 0.9987
			Lansing Community College		Eagle Township	60,899,947		3.8072		23060

113	1			2	3	4	5	Extra-Voted		8	
	All Property	Non PRE	Comm Pers					School Districts Name and Code	Township/City Where Located		Taxable Valuation
114	X			Fowler Public	19070	Essex Township	10,909,211			3.5600	
115		X		Fowler Public	19070	Essex Township	1,278,101		18.0000		
116			X	Fowler Public	19070	Essex Township	0		6.0000		
117	X			St Johns Public	19140	Essex Township	21,263,632			7.0000	
118		X		St Johns Public	19140	Essex Township	1,722,041		18.0000		
119			X	St Johns Public	19140	Essex Township	19,300		6.0000		
120	X			Fulton Public	29050	Essex Township	23,569,889			3.0000	No Fulton Debt, Sinking Fund 3.0000
121		X		Fulton Public	29050	Essex Township	4,504,833		18.0000		
122			X	Fulton Public	29050	Essex Township	155,000		6.0000		
123				Clinton RESA	19	Essex Township	32,172,843	0.1993	3.5489		Special Education 2.5953, Voc Ed .9536
124				Gratiot-Isabella RESD	29	Essex Township	23,569,889	0.2640	5.0345		Special Education 4.0345 Voc Ed 1.0000
125											
126	X			Ovid-Elsie Area	19120	Greenbush Township	772,898			7.8000	
127		X		Ovid-Elsie Area	19120	Greenbush Township	47,541		17.9694		
128			X	Ovid-Elsie Area	19120	Greenbush Township	0		5.9694		
129	X			St Johns Public	19140	Greenbush Township	76,699,938			7.0000	
130		X		St Johns Public	19140	Greenbush Township	9,982,685		18.0000		
131			X	St Johns Public	19140	Greenbush Township	400,360		6.0000		
132				Clinton RESA	19	Greenbush Township	77,472,836	0.1993	3.5489		Special Education 2.5953, Voc Ed .9536
133											
134	X			Fowler Public	19070	Lebanon Township	11,973,026			3.5600	
135		X		Fowler Public	19070	Lebanon Township	470,005		18.0000		
136			X	Fowler Public	19070	Lebanon Township	0		6.0000		
137	X			Pewamo-Westphalia	19125	Lebanon Township	11,125,110			7.0000	
138		X		Pewamo-Westphalia	19125	Lebanon Township	587,342		18.0000		
139			X	Pewamo-Westphalia	19125	Lebanon Township	0		6.0000		
140	X			Fulton Public	29050	Lebanon Township	5,309,191			3.0000	No Fulton Debt, Sinking Fund 3.0000
141		X		Fulton Public	29050	Lebanon Township	544,618		18.0000		
142			X	Fulton Public	29050	Lebanon Township	13,190		6.0000		
143	X			Carson City-Crystal	59020	Lebanon Township	6,589,165			3.8000	
144		X		Carson City-Crystal	59020	Lebanon Township	906,844		18.0000		
145			X	Carson City-Crystal	59020	Lebanon Township	0		6.0000		
146				Clinton RESA	19	Lebanon Township	23,098,136	0.1993	3.5489		Special Education 2.5953, Voc Ed .9536
147				Gratiot-Isabella RESD	29	Lebanon Township	5,309,191	0.2640	5.0345		Special Education 4.0345 Voc Ed 1.0000
148				Montcalm Intermediate	59	Lebanon Township	6,589,165	0.1747	4.8394		Special Education 3.5010, Voc Ed 1.3384
149				Montcalm Community College		Lebanon Township	6,589,165		2.7191		District 59020
150											
151											
152											
153											
154											
155											
156											
157											
158											
159											
160											
161											
162											

168	169	170	171	172	173	174	175	176	177	178	179	180	181	182	183	184	185	186	187	188	189	190	191	192	193	194	195	196	197	198	199	200	201	202	203	204	205	206	207	208	209	210	211	212	213	214	215	Extra-Voted		8	Page 4 of 6
																																																1	2		
All	Non	Comm	School Districts		Township/City	Taxable	ISD Only	Extra-Voted		County Use (Notes)																																									
Property	PRE	Pers	Name and Code		Where Located	Valuation	Allocated	Operating	Bldg/Site/Debt	County Use (Notes)																																									
X			DeWitt Public	19010	Olive Township	458,878			10.0000																																										
	X		DeWitt Public	19010	Olive Township	52,044		18.0000																																											
		X	DeWitt Public	19010	Olive Township	0		6.0000																																											
X			Bath Community	19100	Olive Township	213,199			8.9776	Debt 8.0000 Sinking Fund 0.9776																																									
	X		Bath Community	19100	Olive Township	42,877		18.0000																																											
		X	Bath Community	19100	Olive Township	0		6.0000																																											
X			St Johns Public	19140	Olive Township	91,305,697			7.0000																																										
	X		St Johns Public	19140	Olive Township	6,531,660		18.0000																																											
		X	St Johns Public	19140	Olive Township	453,660		6.0000																																											
X			Laingsburg Community	78040	Olive Township	63,494			9.7000																																										
			Clinton RESA	19	Olive Township	91,977,774	0.1993	3.5489		Special Education 2.5953, Voc Ed .9536																																									
			Shiawassee RESD	78	Olive Township	63,494	0.2247	3.6765		Special Education																																									
			Lansing Community College		Olive Township	672,077		3.8072		19010, 19100																																									
X			Ovid-Elsie Area	19120	Ovid Township	63,006,140			7.8000																																										
	X		Ovid-Elsie Area	19120	Ovid Township	10,291,430		17.9694																																											
		X	Ovid-Elsie Area	19120	Ovid Township	990,100		5.9694																																											
X			St Johns Public	19140	Ovid Township	7,558,210			7.0000																																										
	X		St Johns Public	19140	Ovid Township	506,115		18.0000																																											
		X	St Johns Public	19140	Ovid Township	38,840		6.0000																																											
			Clinton RESA	19	Ovid Township	70,564,350	0.1993	3.5489		Special Education 2.5953, Voc Ed .9536																																									
X			Fowler Public	19070	Riley Township	21,263			3.5600																																										
X			Pewamo-Westphalia	19125	Riley Township	3,770,679			7.0000																																										
	X		Pewamo-Westphalia	19125	Riley Township	283,576		18.0000																																											
		X	Pewamo-Westphalia	19125	Riley Township	0		6.0000																																											
X			Pewamo-Westphalia	19128	Riley Township	176,894			8.8830	1995 St Johns 1.8830, all P/W 7.0000																																									
X			St Johns Public	19140	Riley Township	71,801,182			7.0000																																										
	X		St Johns Public	19140	Riley Township	3,661,153		18.0000																																											
		X	St Johns Public	19140	Riley Township	127,250		6.0000																																											
X			Grand Ledge	23060	Riley Township	900,909			4.9868	Debt 4.1900 Sinking Fund .7968																																									
	X		Grand Ledge	23060	Riley Township	7,580		18.0000																																											
		X	Grand Ledge	23060	Riley Township	0		6.0000																																											
X			Grand Ledge	23069	Riley Township	117,789			4.5098	1995 SJ 1.8830, GrL 1.8300 & SF .7968																																									
			Clinton RESA	19	Riley Township	75,770,018	0.1993	3.5489		Special Education 2.5953, Voc Ed .9536																																									
			Eaton RESA	23	Riley Township	1,018,698	0.1843	3.6935		Special Education 2.7704, Voc Ed .9231																																									
			Lansing Community College		Riley Township	1,018,698		3.8072		23060, 23069																																									
X			Ovid-Elsie Area	19120	City of Ovid	31,551,583			7.8000																																										
	X		Ovid-Elsie Area	19120	City of Ovid	12,321,418		17.9694																																											
		X	Ovid-Elsie Area	19120	City of Ovid	316,400		5.9694																																											
			Clinton RESA	19	City of Ovid	31,551,583	0.1993	3.5489		Special Education 2.5953, Voc Ed .9536																																									

223	1			2	3	4	5	Extra-Voted		8
	All	Non	Comm					6	7	
224	Property	PRE	Pers	School Districts Name and Code	Township/City Where Located	Taxable Valuation	ISD Only Allocated	Operating	Bldg/Site/Debt	County Use (Notes)
225	X			Bath Community	19100	Victor Township	4,868,172		8.9776	Debt 8.0000 Sinking Fund 0.9776
227		X		Bath Community	19100	Victor Township	467,869	18.0000		
228			X	Bath Community	19100	Victor Township	0	6.0000		
229	X			Ovid-Elsie Area	19120	Victor Township	9,784,297		7.8000	
230		X		Ovid-Elsie Area	19120	Victor Township	1,321,535	17.9694		
231			X	Ovid-Elsie Area	19120	Victor Township	0	5.9694		
232	X			St Johns Public	19140	Victor Township	18,069,333		7.0000	
233		X		St Johns Public	19140	Victor Township	1,116,828	18.0000		
234			X	St Johns Public	19140	Victor Township	2,500	6.0000		
235	X			Laingsburg Community	78040	Victor Township	93,650,207		9.7000	
236		X		Laingsburg Community	78040	Victor Township	12,401,145	18.0000		
237			X	Laingsburg Community	78040	Victor Township	79,900	6.0000		
238	X			Laingsburg Community	78042	Victor Township	70,302		11.2500	Bath Debt 1.5500 and Lngs Debt 8.7000,B&S 1.0
239				Clinton RESA	19	Victor Township	32,721,802	0.1993	3.5489	Special Education 2.5953, Voc Ed .9536
240				Shiawassee RESD	78	Victor Township	93,720,509	0.2247	3.6765	Special Education
241				Lansing Community College		Victor Township	4,868,172		3.8072	Districts 19100
242										
243	X			DeWitt Public	19010	Watertown Charter	80,091,981		10.0000	
244		X		DeWitt Public	19010	Watertown Charter	7,352,081		18.0000	
245			X	DeWitt Public	19010	Watertown Charter	117,050		6.0000	
246	X			DeWitt Public	19011	Watertown Charter	133,852		9.8425	Waverly 2000 6.5000, post '01 DeWitt 3.3425
247	X			DeWitt Public	19012	Watertown Charter	115,637		5.7025	GrL Debt 2.3600,post '06 DeW 3.3425
248	X			DeWitt Public	19013	Watertown Charter	83,206		9.8425	Waverly pre '08 6.5000 & post '08 DeWitt 3.3425
249	X			DeWitt Public	19015	Watertown Charter	224,806		5.7025	GrL Debt 2.3600,DeW post '00 3.3425
250	X			St Johns Public	19140	Watertown Charter	7,316,666		7.0000	
251		X		St Johns Public	19140	Watertown Charter	496,825		18.0000	
252			X	St Johns Public	19140	Watertown Charter	0		6.0000	
253	X			St Johns Public	19148	Watertown Charter	48,728		7.4770	GrL Debt 2.3600 & SJ Debt post 1996 5.1170
254	X			Grand Ledge	23060	Watertown Charter	114,966,210		4.9868	Debt 4.1900 Sinking Fund .7968
255		X		Grand Ledge	23060	Watertown Charter	15,244,033		18.0000	
256			X	Grand Ledge	23060	Watertown Charter	1,028,500		6.0000	
257	X			Lansing Public	33020	Watertown Charter	1,810,322		4.6800	
258		X		Lansing Public	33020	Watertown Charter	1,708,722		17.9208	
259			X	Lansing Public	33020	Watertown Charter	101,600		5.9208	
260	X			Waverly Community	33215	Watertown Charter	73,209,370		4.6062	8.0000 7.0000 Wav debt, 1.0000 SF
261		X		Waverly Community	33215	Watertown Charter	44,835,978		13.3884	(17.9946 - 4.6062)
262			X	Waverly Community	33215	Watertown Charter	5,170,400		1.3884	(17.9946 - 12.0000 - 4.6062)
263				Clinton RESA	19	Watertown Charter	88,014,876	0.1993	3.5489	Special Education 2.5953, Voc Ed .9536
264				Eaton RESA	23	Watertown Charter	114,966,210	0.1843	3.6935	Special Education 2.7704, Voc Ed .9231
265				Ingham Intermediate	33	Watertown Charter	73,209,370	0.1894	5.7987	Special Education 4.5062, Voc Ed 1.2925
266				Ingham Intermediate(Lansing)	33	Watertown Charter	1,810,322	0.1894	4.5062	Special Education, No Vocational Ed
267				Lansing Community College		Watertown Charter	270,635,384		3.8072	All except Districts 19140 & 19148
268										
269	X			Grand Ledge*	23060	City of Grand Ledge	124,348		4.98680	Debt 4.1900 Sinking Fund .7968
270		X		Grand Ledge**	23060	City of Grand Ledge	124,348		18.0000	
271			X	Grand Ledge**	23060	City of Grand Ledge	0		6.0000	
272				Eaton RESA	23	City of Grand Ledge	124,348	0.1843	3.6935	Special Education 2.7704, Voc Ed .9231
273				Lansing Community College**		City of Grand Ledge	124,348		3.8072	All properties

278	1	279	Comm	2	3	4	5	Extra-Voted		8
								6	7	
280	All	Non	Pers	School Districts	Township/City	Taxable	ISD Only	Operating	Bldg/Site/Debt	County Use (Notes)
281	Property	PRE		Name and Code	Where Located	Valuation	Allocated			
	X			Pewamo-Westphalia	19125	Westphalia Township	71,850,437		7.0000	
		X		Pewamo-Westphalia	19125	Westphalia Township	6,567,211		18.0000	
			X	Pewamo-Westphalia	19125	Westphalia Township	403,050		6.0000	
	X			St Johns Public	19140	Westphalia Township	617,027		7.0000	
		X		St Johns Public	19140	Westphalia Township	24,162		18.0000	
			X	St Johns Public	19140	Westphalia Township	0		6.0000	
	X			Grand Ledge	23060	Westphalia Township	7,621,631		4.9868	Debt 4.1900 Sinking Fund .7968
		X		Grand Ledge	23060	Westphalia Township	463,427		18.0000	
			X	Grand Ledge	23060	Westphalia Township	0		6.0000	
	X			Portland Public	34110	Westphalia Township	1,321,813		7.3500	
		X		Portland Public	34110	Westphalia Township	67,915		18.0000	
			X	Portland Public	34110	Westphalia Township	0		6.0000	
				Clinton RESA	19	Westphalia Township	72,467,464	0.1993	3.5489	Special Education 2.5953, Voc Ed .9536
				Eaton RESA	23	Westphalia Township	7,621,631	0.1843	3.6935	Special Education 2.7704, Voc Ed .9231
				Ionia Intermediate	34	Westphalia Township	1,321,813	0.1315	5.7408	Special Education 4.7421, Voc Ed 0.9987
				Lansing Community College		Westphalia Township	7,621,631		3.8072	District 23060
	X			DeWitt Public*	19010	City of DeWitt	152,751,899		10.0000	
		X		DeWitt Public*	19010	City of DeWitt	22,493,657		18.0000	
			X	DeWitt Public*	19010	City of DeWitt	218,670		6.0000	
				Clinton RESA	19	City of DeWitt	152,751,899	0.1993	3.5489	Special Education 2.5953, Voc Ed .9536
				Lansing Community College**		City of DeWitt	152,751,899		3.8072	19010
	X			St Johns Public	19140	City of St Johns	199,298,364		7.0000	
		X		St Johns Public	19140	City of St Johns	74,372,366		18.0000	
			X	St Johns Public	19140	City of St Johns	7,007,583		6.0000	
				Clinton RESA	19	City of St Johns	199,298,364	0.1993	3.5489	Special Education 2.5953, Voc Ed .9536
	X			Bath Community Schools	19100	City of East Lansing	15,945,643		8.9776	Debt 8.0000 Sinking Fund 0.9776
		X		Bath Community Schools	19100	City of East Lansing	14,742,584		18.0000	
			X	Bath Community Schools	19100	City of East Lansing	99,700		6.0000	
	X			East Lansing Public**	33010	City of East Lansing	19,453,826		8.2804	Debt 7.000, Sinking 1.2804
		X		East Lansing Public**	33010	City of East Lansing	508,745		18.0000	
			X	East Lansing Public**	33010	City of East Lansing	0		6.0000	
	X			Lansing Public**	33020	City of East Lansing	65,246,006		4.6800	
		X		Lansing Public**	33020	City of East Lansing	39,090,588		17.9208	
			X	Lansing Public**	33020	City of East Lansing	894,200		5.9208	
				Clinton RESA	19	City of East Lansing	15,945,643	0.1993	3.5489	Special Education 2.5953, Voc Ed .9536
				Ingham Intermediate**	33	City of East Lansing	19,453,826	0.1894	5.7987	Special Education 4.5062, Voc Ed 1.2925
				Ingham Intermediate(Lans)**	33	City of East Lansing	65,246,006	0.1894	4.5062	Special Education, No Vocational Ed
				Lansing Community College**		City of East Lansing	100,645,475		3.8072	All properties
	X			Lansing Public	33020	City of Lansing	7,422,988		4.68000	
		X		Lansing Public	33020	City of Lansing	5,654,204		17.9208	
			X	Lansing Public	33020	City of Lansing	1,610,100		5.9208	
				Ingham Intermediate(Lans)**	33	City of Lansing	7,422,988	0.1894	4.5062	Special Education, No Vocational Ed
				Lansing Community College**		City of Lansing	7,422,988		3.8072	All properties

* means Summer Levy

**means entire levy in Summer

Clinton County		Millage Rates-2017		(Check with Assessor for Commercial or Industrial Personal Property Rates)								
Page 1 of 5	School District	School	Total Homestead	Total Nonhomestead	Twp or County	SET/ CATS/ CATA	Library/ Hold Harmless	School Operating	School Bldg/Site Debt	Inter Schools	Comm College	
Township/City	Number	District	Millage	Millage	County	City						
<i>Bath Charter</i>	19100	<i>Bath Community</i>	35.8113	53.8113	5.7877	7.2909	6.1997	0.0000	18.0000	8.9776	3.7482	3.8072
Summer Levy	19100	Bath Community	11.7877	11.7877	5.7877	0.0000	6.0000	0.0000	0.0000	0.0000	0.0000	0.0000
Winter Levy	19100	Bath Community	24.0236	42.0236	0.0000	7.2909	0.1997	0.0000	18.0000	8.9776	3.7482	3.8072
<i>Bath Charter</i>	33010	<i>East Lansing</i>	37.3540	55.3540	5.7877	7.2909	6.1997	0.0000	18.0000	8.2804	5.9881	3.8072
Summer Levy	33010	East Lansing	29.8634	47.8634	5.7877	0.0000	6.0000	0.0000	18.0000	8.2804	5.9881	3.8072
Winter Levy	33010	East Lansing	7.4906	7.4906	0.0000	7.2909	0.1997	0.0000	0.0000	0.0000	0.0000	0.0000
<i>Bath Charter</i>	33060	<i>Haslett Public</i>	39.4075	57.4075	5.7877	7.2909	6.1997	0.0000	18.0000	10.3339	5.9881	3.8072
Summer Levy	33060	Haslett Public	26.7556	35.7556	5.7877	0.0000	6.0000	0.0000	9.0000	5.1726	5.9881	3.8072
Winter Levy	33060	Haslett Public	12.6519	21.6519	0.0000	7.2909	0.1997	0.0000	9.0000	5.1613	0.0000	0.0000
<i>Bath Charter</i>	78040	<i>Laingsburg Com</i>	32.8795	50.8795	5.7877	7.2909	6.1997	0.0000	18.0000	9.7000	3.9012	0.0000
Summer Levy	78040	Laingsburg Com	11.7877	11.7877	5.7877	0.0000	6.0000	0.0000	0.0000	0.0000	0.0000	0.0000
Winter Levy	78040	Laingsburg Com	21.0918	39.0918	0.0000	7.2909	0.1997	0.0000	18.0000	9.7000	3.9012	0.0000
<i>Bengal</i>	19070	<i>Fowler Public</i>	25.5302	43.5302	5.7877	5.4846	6.1997	0.7500	18.0000	3.5600	3.7482	0.0000
Summer Levy	19070	Fowler Public	11.7877	11.7877	5.7877	0.0000	6.0000	0.0000	0.0000	0.0000	0.0000	0.0000
Winter Levy	19070	Fowler Public	13.7425	31.7425	0.0000	5.4846	0.1997	0.7500	18.0000	3.5600	3.7482	0.0000
<i>Bengal</i>	19071	<i>Fowler Public</i>	27.4132	45.4132	5.7877	5.4846	6.1997	0.7500	18.0000	5.4430	3.7482	0.0000
Summer Levy	19071	Fowler Public	11.7877	11.7877	5.7877	0.0000	6.0000	0.0000	0.0000	0.0000	0.0000	0.0000
Winter Levy	19071	Fowler Public	15.6255	33.6255	0.0000	5.4846	0.1997	0.7500	18.0000	5.4430	3.7482	0.0000
<i>Bengal</i>	19125	<i>Pewamo-Westph</i>	28.9702	46.9702	5.7877	5.4846	6.1997	0.7500	18.0000	7.0000	3.7482	0.0000
Summer Levy	19125	Pewamo-Westph	11.7877	11.7877	5.7877	0.0000	6.0000	0.0000	0.0000	0.0000	0.0000	0.0000
Winter Levy	19125	Pewamo-Westph	17.1825	35.1825	0.0000	5.4846	0.1997	0.7500	18.0000	7.0000	3.7482	0.0000
<i>Bengal</i>	19140	<i>St Johns Public</i>	28.2202	28.2202	5.7877	5.4846	6.1997	0.0000	0.0000	7.0000	3.7482	0.0000
Summer Levy	19140	St Johns Public	11.7877	11.7877	5.7877	0.0000	6.0000	0.0000	0.0000	0.0000	0.0000	0.0000
Winter Levy	19140	St Johns Public	17.1825	35.1825	0.0000	5.4846	0.1997	0.7500	18.0000	7.0000	3.7482	0.0000
<i>Bingham</i>	19140	<i>St Johns Public</i>	26.0856	44.0856	5.7877	2.6000	6.1997	0.7500	18.0000	7.0000	3.7482	0.0000
Summer Levy	19140	St Johns Public	11.7877	11.7877	5.7877	0.0000	6.0000	0.0000	0.0000	0.0000	0.0000	0.0000
Winter Levy	19140	St Johns Public	14.2979	32.2979	0.0000	2.6000	0.1997	0.7500	18.0000	7.0000	3.7482	0.0000
<i>Dallas</i>	19070	<i>Fowler Public</i>	21.5411	39.5411	5.7877	2.2455	6.1997	0.0000	18.0000	3.5600	3.7482	0.0000
Summer Levy	19070	Fowler Public	11.7877	11.7877	5.7877	0.0000	6.0000	0.0000	0.0000	0.0000	0.0000	0.0000
Winter Levy	19070	Fowler Public	9.7534	27.7534	0.0000	2.2455	0.1997	0.0000	18.0000	3.5600	3.7482	0.0000
<i>Dallas</i>	19125	<i>Pewamo-Westph</i>	24.9811	42.9811	5.7877	2.2455	6.1997	0.0000	18.0000	7.0000	3.7482	0.0000
Summer Levy	19125	Pewamo-Westph	11.7877	11.7877	5.7877	0.0000	6.0000	0.0000	0.0000	0.0000	0.0000	0.0000
Winter Levy	19125	Pewamo-Westph	13.1934	31.1934	0.0000	2.2455	0.1997	0.0000	18.0000	7.0000	3.7482	0.0000
<i>Fowler Village</i>	19070	<i>Fowler Public</i>	47.5411	47.5411		8.0000	<i>Village Millage</i>					
<i>DeWitt Charter</i>	19010	<i>DeWitt Public</i>	36.5024	54.5024	5.7877	5.9672	6.1997	0.9924	18.0000	10.0000	3.7482	3.8072
Summer Levy	19010	DeWitt Public	24.3431	33.3431	5.7877	0.0000	6.0000	0.0000	9.0000	5.0000	3.7482	3.8072
Winter Levy	19010	DeWitt Public	12.1593	21.1593	0.0000	5.9672	0.1997	0.9924	9.0000	5.0000	0.0000	0.0000
<i>DeWitt Charter</i>	19100	<i>Bath Community</i>	35.4800	53.4800	5.7877	5.9672	6.1997	0.9924	18.0000	8.9776	3.7482	3.8072
Summer Levy	19100	Bath Community	11.7877	11.7877	5.7877	0.0000	6.0000	0.0000	0.0000	0.0000	0.0000	0.0000
Winter Levy	19100	Bath Community	23.6923	41.6923	0.0000	5.9672	0.1997	0.9924	18.0000	8.9776	3.7482	3.8072
<i>DeWitt Charter</i>	19141	<i>St Johns Public</i>	34.4697	52.4697	5.7877	5.9672	6.1997	0.9924	18.0000	11.7745	3.7482	0.0000
Summer Levy	19141	St Johns Public	11.7877	11.7877	5.7877	0.0000	6.0000	0.0000	0.0000	0.0000	0.0000	0.0000
Winter Levy	19141	St Johns Public	22.6820	40.6820	0.0000	5.9672	0.1997	0.9924	18.0000	11.7745	3.7482	0.0000
<i>DeWitt Charter</i>	33010	<i>East Lansing</i>	37.0227	55.0227	5.7877	5.9672	6.1997	0.9924	18.0000	8.2804	5.9881	3.8072
Summer Levy	33010	East Lansing	29.8634	47.8634	5.7877	0.0000	6.0000	0.0000	18.0000	8.2804	5.9881	3.8072
Winter Levy	33010	East Lansing	7.1593	7.1593	0.0000	5.9672	0.1997	0.9924	0.0000	0.0000	0.0000	0.0000
<i>DeWitt Charter</i>	33020	<i>Lansing</i>	32.1298	50.0506	5.7877	5.9672	6.1997	0.9924	17.9208	4.6800	4.6956	3.8072
Summer Levy	33020	Lansing	22.6305	31.5909	5.7877	0.0000	6.0000	0.0000	8.9604	2.3400	4.6956	3.8072
Winter Levy	33020	Lansing	9.4993	18.4597	0.0000	5.9672	0.1997	0.9924	8.9604	2.3400	0.0000	0.0000

Page 2 of 5		Total	Total		SET/	Library/	School					
Township/City	School District #	School District	Homestead Millage	Nonhomestead Millage	County	Twp or City	CATS/ CATA	Hold Harmless	School Operating	Bldg/Site Debt	Inter Schools	Comm College
<i>DuPlain</i>	19120	<i>Ovid-Elsie Area</i>	28.0058	45.9752	5.7877	3.4851	6.1997	0.9851	17.9694	7.8000	3.7482	0.0000
Summer Levy	19120	<i>Ovid-Elsie Area</i>	11.7877	11.7877	5.7877	0.0000	6.0000	0.0000	0.0000	0.0000	0.0000	0.0000
Winter Levy	19120	<i>Ovid-Elsie Area</i>	16.2181	34.1875	0.0000	3.4851	0.1997	0.9851	17.9694	7.8000	3.7482	0.0000
<i>DuPlain</i>	19140	<i>St Johns Public</i>	27.2058	45.2058	5.7877	3.4851	6.1997	0.9851	18.0000	7.0000	3.7482	0.0000
Summer Levy	19140	<i>St Johns Public</i>	11.7877	11.7877	5.7877	0.0000	6.0000	0.0000	0.0000	0.0000	0.0000	0.0000
Winter Levy	19140	<i>St Johns Public</i>	15.4181	33.4181	0.0000	3.4851	0.1997	0.9851	18.0000	7.0000	3.7482	0.0000
<i>Elsie Village</i>	19120	<i>Ovid-Elsie Area</i>	60.3932	60.3932		14.4180	<i>Village Millage</i>					
<i>Eagle</i>	19125	<i>Pewamo-Westph</i>	25.7348	43.7348	5.7877	2.9992	6.1997	0.0000	18.0000	7.0000	3.7482	0.0000
Summer Levy	19125	<i>Pewamo-Westph</i>	11.7877	11.7877	5.7877	0.0000	6.0000	0.0000	0.0000	0.0000	0.0000	0.0000
Winter Levy	19125	<i>Pewamo-Westph</i>	13.9471	31.9471	0.0000	2.9992	0.1997	0.0000	18.0000	7.0000	3.7482	0.0000
<i>Eagle</i>	23060	<i>Grand Ledge</i>	28.8117	46.8117	5.7877	2.9992	6.1997	1.1533	18.0000	4.9868	3.8778	3.8072
Summer Levy	23060	<i>Grand Ledge</i>	11.7877	11.7877	5.7877	0.0000	6.0000	0.0000	0.0000	0.0000	0.0000	0.0000
Winter Levy	23060	<i>Grand Ledge</i>	17.0240	35.0240	0.0000	2.9992	0.1997	1.1533	18.0000	4.9868	3.8778	3.8072
<i>Eagle</i>	34110	<i>Portland Public</i>	28.2089	46.2089	5.7877	2.9992	6.1997	0.0000	18.0000	7.3500	5.8723	0.0000
Summer Levy	34110	<i>Portland Public</i>	11.7877	11.7877	5.7877	0.0000	6.0000	0.0000	0.0000	0.0000	0.0000	0.0000
Winter Levy	34110	<i>Portland Public</i>	16.4212	34.4212	0.0000	2.9992	0.1997	0.0000	18.0000	7.3500	5.8723	0.0000
<i>Eagle Village</i>	34110	<i>Portland Public</i>	51.5149	51.5149		5.3060	<i>Village Millage</i>					
<i>Essex</i>	19070	<i>Fowler Public</i>	20.7866	38.7866	5.7877	1.4910	6.1997	0.0000	18.0000	3.5600	3.7482	0.0000
Summer Levy	19070	<i>Fowler Public</i>	11.7877	11.7877	5.7877	0.0000	6.0000	0.0000	0.0000	0.0000	0.0000	0.0000
Winter Levy	19070	<i>Fowler Public</i>	8.9989	26.9989	0.0000	1.4910	0.1997	0.0000	18.0000	3.5600	3.7482	0.0000
<i>Essex</i>	19140	<i>St Johns Public</i>	24.9766	42.9766	5.7877	1.4910	6.1997	0.7500	18.0000	7.0000	3.7482	0.0000
Summer Levy	19140	<i>St Johns Public</i>	11.7877	11.7877	5.7877	0.0000	6.0000	0.0000	0.0000	0.0000	0.0000	0.0000
Winter Levy	19140	<i>St Johns Public</i>	13.1889	31.1889	0.0000	1.4910	0.1997	0.7500	18.0000	7.0000	3.7482	0.0000
<i>Essex</i>	29050	<i>Fulton Public</i>	21.7769	39.7769	5.7877	1.4910	6.1997	0.0000	18.0000	3.0000	5.2985	0.0000
Summer Levy	29050	<i>Fulton Public</i>	11.7877	11.7877	5.7877	0.0000	6.0000	0.0000	0.0000	0.0000	0.0000	0.0000
Winter Levy	29050	<i>Fulton Public</i>	9.9892	27.9892	0.0000	1.4910	0.1997	0.0000	18.0000	3.0000	5.2985	0.0000
<i>Maple Rapids</i>	29050	<i>Fulton Public</i>	53.6704	53.6704		13.8935	<i>Village Millage</i>					
<i>Greenbush</i>	19120	<i>Ovid-Elsie Area</i>	25.2856	43.2550	5.7877	1.0000	6.1997	0.7500	17.9694	7.8000	3.7482	0.0000
Summer Levy	19120	<i>Ovid-Elsie Area</i>	11.7877	11.7877	5.7877	0.0000	6.0000	0.0000	0.0000	0.0000	0.0000	0.0000
Winter Levy	19120	<i>Ovid-Elsie Area</i>	13.4979	31.4673	0.0000	1.0000	0.1997	0.7500	17.9694	7.8000	3.7482	0.0000
<i>Greenbush</i>	19140	<i>St Johns Public</i>	24.4856	42.4856	5.7877	1.0000	6.1997	0.7500	18.0000	7.0000	3.7482	0.0000
Summer Levy	19140	<i>St Johns Public</i>	11.7877	11.7877	5.7877	0.0000	6.0000	0.0000	0.0000	0.0000	0.0000	0.0000
Winter Levy	19140	<i>St Johns Public</i>	12.6979	30.6979	0.0000	1.0000	0.1997	0.7500	18.0000	7.0000	3.7482	0.0000
<i>Lebanon</i>	19070	<i>Fowler Public</i>	22.2923	40.2923	5.7877	2.9967	6.1997	0.0000	18.0000	3.5600	3.7482	0.0000
Summer Levy	19070	<i>Fowler Public</i>	11.7877	11.7877	5.7877	0.0000	6.0000	0.0000	0.0000	0.0000	0.0000	0.0000
Winter Levy	19070	<i>Fowler Public</i>	10.5046	28.5046	0.0000	2.9967	0.1997	0.0000	18.0000	3.5600	3.7482	0.0000
<i>Lebanon</i>	19125	<i>Pewamo-Westph</i>	25.7323	43.7323	5.7877	2.9967	6.1997	0.0000	18.0000	7.0000	3.7482	0.0000
Summer Levy	19125	<i>Pewamo-Westph</i>	11.7877	11.7877	5.7877	0.0000	6.0000	0.0000	0.0000	0.0000	0.0000	0.0000
Winter Levy	19125	<i>Pewamo-Westph</i>	13.9446	31.9446	0.0000	2.9967	0.1997	0.0000	18.0000	7.0000	3.7482	0.0000
<i>Lebanon</i>	29050	<i>Fulton Public</i>	23.2826	41.2826	5.7877	2.9967	6.1997	0.0000	18.0000	3.0000	5.2985	0.0000
Summer Levy	29050	<i>Fulton Public</i>	11.7877	11.7877	5.7877	0.0000	6.0000	0.0000	0.0000	0.0000	0.0000	0.0000
Winter Levy	29050	<i>Fulton Public</i>	11.4949	29.4949	0.0000	2.9967	0.1997	0.0000	18.0000	3.0000	5.2985	0.0000
<i>Lebanon</i>	59020	<i>Carson City-Crys</i>	26.5173	44.5173	5.7877	2.9967	6.1997	0.0000	18.0000	3.8000	5.0141	2.7191
Summer Levy	59020	<i>Carson City-Crys</i>	11.7877	11.7877	5.7877	0.0000	6.0000	0.0000	0.0000	0.0000	0.0000	0.0000
Winter Levy	59020	<i>Carson City-Crys</i>	14.7296	32.7296	0.0000	2.9967	0.1997	0.0000	18.0000	3.8000	5.0141	2.7191
<i>Hubbardston Vill</i>	59020	<i>Carson City-Crys</i>	53.0173	53.0173		8.5000	<i>Village Millage</i>					

Page 3 of 5			Total	Total			SET/	Library/		School		
Township/City	School District #	School District	Homestead Millage	Nonhomestead Millage	County	Twp or City	CATS/ CATA	Hold Harmless	School Operating	Bldg/Site Debt	Inter Schools	Comm College
<i>Olive</i>	19010	<i>DeWitt Public</i>	30.5343	48.5343	5.7877	0.9915	6.1997	0.0000	18.0000	10.0000	3.7482	3.8072
Summer Levy	19010	DeWitt Public	11.7877	11.7877	5.7877	0.0000	6.0000	0.0000	0.0000	0.0000	0.0000	0.0000
Winter Levy	19010	DeWitt Public	18.7466	36.7466	0.0000	0.9915	0.1997	0.0000	18.0000	10.0000	3.7482	3.8072
<i>Olive</i>	19100	<i>Bath Community</i>	29.5119	47.5119	5.7877	0.9915	6.1997	0.0000	18.0000	8.9776	3.7482	3.8072
Summer Levy	19100	Bath Community	11.7877	11.7877	5.7877	0.0000	6.0000	0.0000	0.0000	0.0000	0.0000	0.0000
Winter Levy	19100	Bath Community	17.7242	35.7242	0.0000	0.9915	0.1997	0.0000	18.0000	8.9776	3.7482	3.8072
<i>Olive</i>	19140	<i>St Johns Public</i>	24.4771	42.4771	5.7877	0.9915	6.1997	0.7500	18.0000	7.0000	3.7482	0.0000
Summer Levy	19140	St Johns Public	11.7877	11.7877	5.7877	0.0000	6.0000	0.0000	0.0000	0.0000	0.0000	0.0000
Winter Levy	19140	St Johns Public	12.6894	30.6894	0.0000	0.9915	0.1997	0.7500	18.0000	7.0000	3.7482	0.0000
<i>Olive</i>	78040	<i>Laingsburg Comm</i>	26.5801	44.5801	5.7877	0.9915	6.1997	0.0000	18.0000	9.7000	3.9012	0.0000
Summer Levy	78040	Laingsburg Comm	11.7877	11.7877	5.7877	0.0000	6.0000	0.0000	0.0000	0.0000	0.0000	0.0000
Winter Levy	78040	Laingsburg Comm	14.7924	32.7924	0.0000	0.9915	0.1997	0.0000	18.0000	9.7000	3.9012	0.0000
<i>Ovid</i>	19120	<i>Ovid-Elsie Area</i>	27.5343	45.5037	5.7877	3.2487	6.1997	0.7500	17.9694	7.8000	3.7482	0.0000
Summer Levy	19120	Ovid-Elsie Area	11.7877	11.7877	5.7877	0.0000	6.0000	0.0000	0.0000	0.0000	0.0000	0.0000
Winter Levy	19120	Ovid-Elsie Area	15.7466	33.7160	0.0000	3.2487	0.1997	0.7500	17.9694	7.8000	3.7482	0.0000
<i>Ovid</i>	19140	<i>St Johns Public</i>	26.7343	44.7343	5.7877	3.2487	6.1997	0.7500	18.0000	7.0000	3.7482	0.0000
Summer Levy	19140	St Johns Public	11.7877	11.7877	5.7877	0.0000	6.0000	0.0000	0.0000	0.0000	0.0000	0.0000
Winter Levy	19140	St Johns Public	14.9466	32.9466	0.0000	3.2487	0.1997	0.7500	18.0000	7.0000	3.7482	0.0000
<i>Riley</i>	19070	<i>Fowler Public</i>	21.2949	39.2949	5.7877	1.9993	6.1997	0.0000	18.0000	3.5600	3.7482	0.0000
Summer Levy	19070	Fowler Public	11.7877	11.7877	5.7877	0.0000	6.0000	0.0000	0.0000	0.0000	0.0000	0.0000
Winter Levy	19070	Fowler Public	9.5072	27.5072	0.0000	1.9993	0.1997	0.0000	18.0000	3.5600	3.7482	0.0000
<i>Riley</i>	19125	<i>Pewamo-Westph</i>	24.7349	42.7349	5.7877	1.9993	6.1997	0.0000	18.0000	7.0000	3.7482	0.0000
Summer Levy	19125	Pewamo-Westph	11.7877	11.7877	5.7877	0.0000	6.0000	0.0000	0.0000	0.0000	0.0000	0.0000
Winter Levy	19125	Pewamo-Westph	12.9472	30.9472	0.0000	1.9993	0.1997	0.0000	18.0000	7.0000	3.7482	0.0000
<i>Riley</i>	19128	<i>Pewamo-Westph</i>	26.6179	44.6179	5.7877	1.9993	6.1997	0.0000	18.0000	8.8830	3.7482	0.0000
Summer Levy	19128	Pewamo-Westph	11.7877	11.7877	5.7877	0.0000	6.0000	0.0000	0.0000	0.0000	0.0000	0.0000
Winter Levy	19128	Pewamo-Westph	14.8302	32.8302	0.0000	1.9993	0.1997	0.0000	18.0000	8.8830	3.7482	0.0000
<i>Riley</i>	19140	<i>St Johns Public</i>	25.4849	43.4849	5.7877	1.9993	6.1997	0.7500	18.0000	7.0000	3.7482	0.0000
Summer Levy	19140	St Johns Public	11.7877	11.7877	5.7877	0.0000	6.0000	0.0000	0.0000	0.0000	0.0000	0.0000
Winter Levy	19140	St Johns Public	13.6972	31.6972	0.0000	1.9993	0.1997	0.7500	18.0000	7.0000	3.7482	0.0000
<i>Riley</i>	23060	<i>Grand Ledge</i>	27.8118	45.8118	5.7877	1.9993	6.1997	1.1533	18.0000	4.9868	3.8778	3.8072
Summer Levy	23060	Grand Ledge	11.7877	11.7877	5.7877	0.0000	6.0000	0.0000	0.0000	0.0000	0.0000	0.0000
Winter Levy	23060	Grand Ledge	16.0241	34.0241	0.0000	1.9993	0.1997	1.1533	18.0000	4.9868	3.8778	3.8072
<i>Riley</i>	23069	<i>Grand Ledge</i>	27.3348	45.3348	5.7877	1.9993	6.1997	1.1533	18.0000	4.5098	3.8778	3.8072
Summer Levy	23069	Grand Ledge	11.7877	11.7877	5.7877	0.0000	6.0000	0.0000	0.0000	0.0000	0.0000	0.0000
Winter Levy	23069	Grand Ledge	15.5471	33.5471	0.0000	1.9993	0.1997	1.1533	18.0000	4.5098	3.8778	3.8072
<i>Victor</i>	19100	<i>Bath Community</i>	32.5092	50.5092	5.7877	3.9888	6.1997	0.0000	18.0000	8.9776	3.7482	3.8072
Summer Levy	19100	Bath Community	11.7877	11.7877	5.7877	0.0000	6.0000	0.0000	0.0000	0.0000	0.0000	0.0000
Winter Levy	19100	Bath Community	20.7215	38.7215	0.0000	3.9888	0.1997	0.0000	18.0000	8.9776	3.7482	3.8072
<i>Victor</i>	19120	<i>Ovid-Elsie Area</i>	27.5244	45.4938	5.7877	3.9888	6.1997	0.0000	17.9694	7.8000	3.7482	0.0000
Summer Levy	19120	Ovid-Elsie Area	11.7877	11.7877	5.7877	0.0000	6.0000	0.0000	0.0000	0.0000	0.0000	0.0000
Winter Levy	19120	Ovid-Elsie Area	15.7367	33.7061	0.0000	3.9888	0.1997	0.0000	17.9694	7.8000	3.7482	0.0000
<i>Victor</i>	19140	<i>St Johns Public</i>	27.4744	45.4744	5.7877	3.9888	6.1997	0.7500	18.0000	7.0000	3.7482	0.0000
Summer Levy	19140	St Johns Public	11.7877	11.7877	5.7877	0.0000	6.0000	0.0000	0.0000	0.0000	0.0000	0.0000
Winter Levy	19140	St Johns Public	15.6867	33.6867	0.0000	3.9888	0.1997	0.7500	18.0000	7.0000	3.7482	0.0000
<i>Victor</i>	78040	<i>Laingsburg Comm</i>	29.5774	47.5774	5.7877	3.9888	6.1997	0.0000	18.0000	9.7000	3.9012	0.0000
Summer Levy	78040	Laingsburg Comm	11.7877	11.7877	5.7877	0.0000	6.0000	0.0000	0.0000	0.0000	0.0000	0.0000
Winter Levy	78040	Laingsburg Comm	17.7897	35.7897	0.0000	3.9888	0.1997	0.0000	18.0000	9.7000	3.9012	0.0000
<i>Victor</i>	78042	<i>Laingsburg Comm</i>	31.1274	49.1274	5.7877	3.9888	6.1997	0.0000	18.0000	11.2500	3.9012	0.0000
Summer Levy	78042	Laingsburg Comm	11.7877	11.7877	5.7877	0.0000	6.0000	0.0000	0.0000	0.0000	0.0000	0.0000
Winter Levy	78042	Laingsburg Comm	19.3397	37.3397	0.0000	3.9888	0.1997	0.0000	18.0000	11.2500	3.9012	0.0000

Page 4 of 5		Total	Total		SET/	Library/	School					
Township/City	School District #	School District	Homestead Millage	Nonhomestead Millage	County	Twp or City	CATS/ CATA	Hold Harmless	School Operating	Bldg/Site Debt	Inter Schools	Comm College
<i>Watertown Chrt</i>	<i>19010</i>	<i>DeWitt Public</i>	35.0175	<i>53.0175</i>	<i>5.7877</i>	<i>4.4823</i>	<i>6.1997</i>	<i>0.9924</i>	<i>18.0000</i>	<i>10.0000</i>	<i>3.7482</i>	<i>3.8072</i>
Summer Levy	19010	DeWitt Public	11.7877	11.7877	5.7877	0.0000	6.0000	0.0000	0.0000	0.0000	0.0000	0.0000
Winter Levy	19010	DeWitt Public	23.2298	41.2298	0.0000	4.4823	0.1997	0.9924	18.0000	10.0000	3.7482	3.8072
<i>Watertown Chrt</i>	<i>19011</i>	<i>DeWitt Public</i>	34.8600	<i>52.8600</i>	<i>5.7877</i>	<i>4.4823</i>	<i>6.1997</i>	<i>0.9924</i>	<i>18.0000</i>	<i>9.8425</i>	<i>3.7482</i>	<i>3.8072</i>
Summer Levy	19011	DeWitt Public	11.7877	11.7877	5.7877	0.0000	6.0000	0.0000	0.0000	0.0000	0.0000	0.0000
Winter Levy	19011	DeWitt Public	23.0723	41.0723	0.0000	4.4823	0.1997	0.9924	18.0000	9.8425	3.7482	3.8072
<i>Watertown Chrt</i>	<i>19012</i>	<i>DeWitt Public</i>	30.7200	<i>48.7200</i>	<i>5.7877</i>	<i>4.4823</i>	<i>6.1997</i>	<i>0.9924</i>	<i>18.0000</i>	<i>5.7025</i>	<i>3.7482</i>	<i>3.8072</i>
Summer Levy	19012	DeWitt Public	11.7877	11.7877	5.7877	0.0000	6.0000	0.0000	0.0000	0.0000	0.0000	0.0000
Winter Levy	19012	DeWitt Public	18.9323	36.9323	0.0000	4.4823	0.1997	0.9924	18.0000	5.7025	3.7482	3.8072
<i>Watertown Chrt</i>	<i>19013</i>	<i>DeWitt Public</i>	34.8600	<i>52.8600</i>	<i>5.7877</i>	<i>4.4823</i>	<i>6.1997</i>	<i>0.9924</i>	<i>18.0000</i>	<i>9.8425</i>	<i>3.7482</i>	<i>3.8072</i>
Summer Levy	19013	DeWitt Public	11.7877	11.7877	5.7877	0.0000	6.0000	0.0000	0.0000	0.0000	0.0000	0.0000
Winter Levy	19013	DeWitt Public	23.0723	41.0723	0.0000	4.4823	0.1997	0.9924	18.0000	9.8425	3.7482	3.8072
<i>Watertown Chrt</i>	<i>19015</i>	<i>DeWitt Public</i>	30.7200	<i>48.7200</i>	<i>5.7877</i>	<i>4.4823</i>	<i>6.1997</i>	<i>0.9924</i>	<i>18.0000</i>	<i>5.7025</i>	<i>3.7482</i>	<i>3.8072</i>
Summer Levy	19015	DeWitt Public	11.7877	11.7877	5.7877	0.0000	6.0000	0.0000	0.0000	0.0000	0.0000	0.0000
Winter Levy	19015	DeWitt Public	18.9323	36.9323	0.0000	4.4823	0.1997	0.9924	18.0000	5.7025	3.7482	3.8072
<i>Watertown Chrt</i>	<i>19140</i>	<i>St Johns Public</i>	27.9679	<i>45.9679</i>	<i>5.7877</i>	<i>4.4823</i>	<i>6.1997</i>	<i>0.7500</i>	<i>18.0000</i>	<i>7.0000</i>	<i>3.7482</i>	<i>0.0000</i>
Summer Levy	19140	St Johns Public	11.7877	11.7877	5.7877	0.0000	6.0000	0.0000	0.0000	0.0000	0.0000	0.0000
Winter Levy	19140	St Johns Public	16.1802	34.1802	0.0000	4.4823	0.1997	0.7500	18.0000	7.0000	3.7482	0.0000
<i>Watertown Chrt</i>	<i>19148</i>	<i>St Johns Public</i>	28.4449	<i>46.4449</i>	<i>5.7877</i>	<i>4.4823</i>	<i>6.1997</i>	<i>0.7500</i>	<i>18.0000</i>	<i>7.4770</i>	<i>3.7482</i>	<i>0.0000</i>
Summer Levy	19148	St Johns Public	11.7877	11.7877	5.7877	0.0000	6.0000	0.0000	0.0000	0.0000	0.0000	0.0000
Winter Levy	19148	St Johns Public	16.6572	34.6572	0.0000	4.4823	0.1997	0.7500	18.0000	7.4770	3.7482	0.0000
<i>Watertown Chrt</i>	<i>23060</i>	<i>Grand Ledge</i>	30.2948	<i>48.2948</i>	<i>5.7877</i>	<i>4.4823</i>	<i>6.1997</i>	<i>1.1533</i>	<i>18.0000</i>	<i>4.9868</i>	<i>3.8778</i>	<i>3.8072</i>
Summer Levy	23060	Grand Ledge	11.7877	11.7877	5.7877	0.0000	6.0000	0.0000	0.0000	0.0000	0.0000	0.0000
Winter Levy	23060	Grand Ledge	18.5071	36.5071	0.0000	4.4823	0.1997	1.1533	18.0000	4.9868	3.8778	3.8072
<i>Watertown Chrt</i>	<i>33020</i>	<i>Lansing Public</i>	30.6449	<i>48.5657</i>	<i>5.7877</i>	<i>4.4823</i>	<i>6.1997</i>	<i>0.9924</i>	<i>17.9208</i>	<i>4.6800</i>	<i>4.6956</i>	<i>3.8072</i>
Summer Levy	33020	Lansing Public	11.7877	11.7877	5.7877	0.0000	6.0000	0.0000	0.0000	0.0000	0.0000	0.0000
Winter Levy	33020	Lansing Public	18.8572	36.7780	0.0000	4.4823	0.1997	0.9924	17.9208	4.6800	4.6956	3.8072
<i>Watertown Chrt</i>	<i>33215</i>	<i>Waverly Comm</i>	39.8712	<i>53.2596</i>	<i>5.7877</i>	<i>4.4823</i>	<i>6.1997</i>	<i>5.6062</i>	<i>13.3884</i>	<i>8.0000</i>	<i>5.9881</i>	<i>3.8072</i>
Summer Levy	33215	Waverly Comm	11.7877	11.7877	5.7877	0.0000	6.0000	0.0000	0.0000	0.0000	0.0000	0.0000
Winter Levy	33215	Waverly Comm	28.0835	41.4719	0.0000	4.4823	0.1997	5.6062	13.3884	8.0000	5.9881	3.8072
<i>Westphalia</i>	<i>19125</i>	<i>Pewamo-Westph</i>	25.7159	<i>43.7159</i>	<i>5.7877</i>	<i>2.9803</i>	<i>6.1997</i>	<i>0.0000</i>	<i>18.0000</i>	<i>7.0000</i>	<i>3.7482</i>	<i>0.0000</i>
Summer Levy	19125	Pewamo-Westph	11.7877	11.7877	5.7877	0.0000	6.0000	0.0000	0.0000	0.0000	0.0000	0.0000
Winter Levy	19125	Pewamo-Westph	13.9282	31.9282	0.0000	2.9803	0.1997	0.0000	18.0000	7.0000	3.7482	0.0000
<i>Westphalia</i>	<i>19140</i>	<i>St Johns Public</i>	26.4659	<i>44.4659</i>	<i>5.7877</i>	<i>2.9803</i>	<i>6.1997</i>	<i>0.7500</i>	<i>18.0000</i>	<i>7.0000</i>	<i>3.7482</i>	<i>0.0000</i>
Summer Levy	19140	St Johns Public	11.7877	11.7877	5.7877	0.0000	6.0000	0.0000	0.0000	0.0000	0.0000	0.0000
Winter Levy	19140	St Johns Public	14.6782	32.6782	0.0000	2.9803	0.1997	0.7500	18.0000	7.0000	3.7482	0.0000
<i>Westphalia</i>	<i>23060</i>	<i>Grand Ledge</i>	28.7928	<i>46.7928</i>	<i>5.7877</i>	<i>2.9803</i>	<i>6.1997</i>	<i>1.1533</i>	<i>18.0000</i>	<i>4.9868</i>	<i>3.8778</i>	<i>3.8072</i>
Summer Levy	23060	Grand Ledge	11.7877	11.7877	5.7877	0.0000	6.0000	0.0000	0.0000	0.0000	0.0000	0.0000
Winter Levy	23060	Grand Ledge	17.0051	35.0051	0.0000	2.9803	0.1997	1.1533	18.0000	4.9868	3.8778	3.8072
<i>Westphalia</i>	<i>34110</i>	<i>Portland Public</i>	28.1900	<i>46.1900</i>	<i>5.7877</i>	<i>2.9803</i>	<i>6.1997</i>	<i>0.0000</i>	<i>18.0000</i>	<i>7.3500</i>	<i>5.8723</i>	<i>0.0000</i>
Summer Levy	34110	Portland Public	11.7877	11.7877	5.7877	0.0000	6.0000	0.0000	0.0000	0.0000	0.0000	0.0000
Winter Levy	34110	Portland Public	16.4023	34.4023	0.0000	2.9803	0.1997	0.0000	18.0000	7.3500	5.8723	0.0000
<i>Westphalia Village</i>	<i>19125</i>	<i>Pewamo-Westph</i>	51.7159	<i>51.7159</i>		<i>8.0000</i>	<i>Village Millage</i>					
<i>DeWitt City</i>	<i>19010</i>	<i>DeWitt Public</i>	43.5352	<i>61.5352</i>	<i>5.7877</i>	<i>13.0000</i>	<i>6.1997</i>	<i>0.9924</i>	<i>18.0000</i>	<i>10.0000</i>	<i>3.7482</i>	<i>3.8072</i>
Summer Levy	19010	DeWitt Public	37.3431	46.3431	5.7877	13.0000	6.0000	0.0000	9.0000	5.0000	3.7482	3.8072
Winter Levy	19010	DeWitt Public	6.1921	15.1921	0.0000	0.0000	0.1997	0.9924	9.0000	5.0000	0.0000	0.0000
<i>Grand Ledge</i>	<i>23060</i>	<i>Grand Ledge</i>	36.9687	<i>54.9687</i>	<i>5.7877</i>	<i>11.2858</i>	<i>6.1997</i>	<i>1.1533</i>	<i>18.0000</i>	<i>4.9868</i>	<i>3.7482</i>	<i>3.8072</i>
Summer Levy	23060	Grand Ledge	26.8807	35.8807	5.7877	11.2858	6.0000	0.0000	9.0000	0.0000	0.0000	3.8072
Winter Levy	23060	Grand Ledge	10.0880	19.0880	0.0000	0.0000	0.1997	1.1533	9.0000	4.9868	3.7482	0.0000

Page 5 of 5			Total	Total		SET/	Library/		School			
Township/City	School District #	School District	Homestead Millage	Nonhomestead Millage	County	Twp or City	CATS/ CATA	Hold Harmless	School Operating	Bldg/Site Debt	Inter Schools	Comm College
<i>East Lansing Ci</i>	<i>19100</i>	<i>Bath Community</i>	53.5128	<i>71.5128</i>	<i>5.7877</i>	<i>22.1851</i>	<i>9.0070</i>	<i>0.0000</i>	<i>18.0000</i>	<i>8.9776</i>	<i>3.7482</i>	<i>3.8072</i>
Summer Levy	19100	Bath Community	33.9728	33.9728	5.7877	22.1851	6.0000	0.0000	0.0000	0.0000	0.0000	0.0000
Winter Levy	19100	Bath Community	19.5400	37.5400	0.0000	0.0000	3.0070	0.0000	18.0000	8.9776	3.7482	3.8072
<i>East Lansing Ci</i>	<i>33010</i>	<i>East Lansing</i>	55.0555	<i>73.0555</i>	<i>5.7877</i>	<i>22.1851</i>	<i>9.0070</i>	<i>0.0000</i>	<i>18.0000</i>	<i>8.2804</i>	<i>5.9881</i>	<i>3.8072</i>
Summer Levy	33010	East Lansing	46.0604	64.0604	5.7877	22.1851	6.0000	0.0000	18.0000	8.2804	0.0000	3.8072
Winter Levy	33010	East Lansing	8.9951	8.9951	0.0000	0.0000	3.0070	0.0000	0.0000	0.0000	5.9881	0.0000
<i>East Lansing Ci</i>	<i>33020</i>	<i>Lansing</i>	50.1626	<i>68.0834</i>	<i>5.7877</i>	<i>22.1851</i>	<i>9.0070</i>	<i>0.0000</i>	<i>17.9208</i>	<i>4.6800</i>	<i>4.6956</i>	<i>3.8072</i>
Summer Levy	33020	Lansing	36.3128	45.2732	5.7877	22.1851	6.0000	0.0000	8.9604	2.3400	0.0000	0.0000
Winter Levy	33020	Lansing	13.8498	22.8102	0.0000	0.0000	3.0070	0.0000	8.9604	2.3400	4.6956	3.8072
<i>Lansing</i>	<i>33020</i>	<i>Lansing</i>	49.1678	<i>67.1678</i>	<i>5.7877</i>	<i>19.7000</i>	<i>6.1997</i>	<i>0.0000</i>	<i>18.0000</i>	<i>8.9776</i>	<i>4.6956</i>	<i>3.8072</i>
Summer Levy	33020	Lansing	31.4877	31.4877	5.7877	19.7000	6.0000	0.0000	0.0000	0.0000	0.0000	0.0000
Winter Levy	33020	Lansing	17.6801	35.6801	0.0000	0.0000	0.1997	0.0000	18.0000	8.9776	4.6956	3.8072
<i>Ovid City</i>	<i>19120</i>	<i>Ovid-Elsie Area</i>	41.0871	<i>59.0565</i>	<i>5.7877</i>	<i>16.8015</i>	<i>6.1997</i>	<i>0.7500</i>	<i>17.9694</i>	<i>7.8000</i>	<i>3.7482</i>	<i>0.0000</i>
Summer Levy	19120	Ovid-Elsie Area	28.5892	28.5892	5.7877	16.8015	6.0000	0.0000	0.0000	0.0000	0.0000	0.0000
Winter Levy	19120	Ovid-Elsie Area	12.4979	30.4673	0.0000	0.0000	0.1997	0.7500	17.9694	7.8000	3.7482	0.0000
<i>St Johns City</i>	<i>19140</i>	<i>St Johns Public</i>	37.6704	<i>55.6704</i>	<i>5.7877</i>	<i>14.1848</i>	<i>6.1997</i>	<i>0.7500</i>	<i>18.0000</i>	<i>7.0000</i>	<i>3.7482</i>	<i>0.0000</i>
Summer Levy	19140	St Johns Public	25.9725	25.9725	5.7877	14.1848	6.0000	0.0000	0.0000	0.0000	0.0000	0.0000
Winter Levy	19140	St Johns Public	11.6979	29.6979	0.0000	0.0000	0.1997	0.7500	18.0000	7.0000	3.7482	0.0000

2017 DRAIN ASSESSMENT REPORT

Project	Property	At-Large	County	Total
001 COUNTY OF CLINTON				
04462 EDWARDS INTERCOUNTY DRAIN	0.00	0.00	3,651.74	3,651.74
10716 PASSMORE DRAIN	0.00	0.00	1,729.88	1,729.88
12348 BIG HORN DRAIN	0.00	0.00	9,285.50	9,285.50
14332 BATH HIGHWAY DRAIN	0.00	0.00	1,967.41	1,967.41
14831 STACE DRAIN	0.00	0.00	3,291.57	3,291.57
15436 CUTLER & EXTENSION DRAIN	0.00	0.00	2,577.28	2,577.28
15927 WILLARD CAHOON DRAIN	0.00	0.00	2,857.42	2,857.42
16058 SOMERSET PARK DRAIN	0.00	0.00	1,044.67	1,044.67
16424 CORTRIGHT DRAIN	0.00	0.00	1,566.54	1,566.54
16536 HAMMOND DRAIN	0.00	0.00	649.59	649.59
16576 INGRAM DRAIN	0.00	0.00	127.27	127.27
16602 KITSON DRAIN	0.00	0.00	1,078.67	1,078.67
16843 STINSON DRAIN	0.00	0.00	809.25	809.25
16846 STUDDT & KINLEY DRAIN	0.00	0.00	505.43	505.43
17013 HERITAGE GLEN DRAIN	0.00	0.00	1,337.72	1,337.72
17060 RIDGE ROCK DRAIN	0.00	0.00	590.00	590.00
17068 WILDERNESS DRIVE	0.00	0.00	2,413.02	2,413.02
17074 PRESERVE DRAIN	0.00	0.00	825.68	825.68
17307 ADAMS DRAIN	0.00	0.00	86.69	86.69
17312 ALWARD LAKE DRAIN	0.00	0.00	222.23	222.23
17315 ANDRUS DRAIN	0.00	0.00	760.85	760.85
17321 AVERY DRIAN	0.00	0.00	481.41	481.41
17323 BAD CREEK DRAIN	0.00	0.00	3,136.28	3,136.28
17324 BAILEY DRAIN	0.00	0.00	167.35	167.35
17344 BERYO DRAIN	0.00	0.00	538.34	538.34
17382 BROWN & TRAVIS DRAIN	0.00	0.00	444.72	444.72
17399 CHILSON BR OF BENNETT DRA	0.00	0.00	23.20	23.20
17413 COLE (RILEY) DRAIN	0.00	0.00	386.67	386.67
17421 CORDRAY INTERCOUNTY DRAIN	0.00	0.00	856.36	856.36
17425 COUNTY LINE DRAIN	0.00	0.00	303.55	303.55
17433 CULP & LEWIS DRAIN	0.00	0.00	48.61	48.61
17463 EIBACH & BRANCHES DRAIN	0.00	0.00	478.04	478.04
17503 GAGE DRAIN	0.00	0.00	185.87	185.87
17505 GARDEN DRAIN	0.00	0.00	411.29	411.29
17507 GARLOCK DRAIN	0.00	0.00	91.88	91.88
17588 JONES & BRANCHES DRAIN	0.00	0.00	353.32	353.32
17595 KELLY DRAIN	0.00	0.00	856.96	856.96
17612 KREPPS EXTENSION DRAIN	0.00	0.00	433.01	433.01
17632 LOVE DRAIN	0.00	0.00	82.13	82.13
17639 MANKEY DRAIN	0.00	0.00	1,070.58	1,070.58
17648 MCGUIRE & WELTER DRAIN	0.00	0.00	15.27	15.27
17655 MELVIN DRAIN	0.00	0.00	108.45	108.45
17658 MILLER & FOSTER DRAIN	0.00	0.00	1,091.09	1,091.09
17675 MUD CREEK & BRANCHES DRAI	0.00	0.00	726.12	726.12
17687 NICHOLS DRAIN	0.00	0.00	202.32	202.32
17696 OLIVER, FISH & BRANCHES D	0.00	0.00	169.60	169.60
17699 OPENLANDER & BRANCHES DRA	0.00	0.00	1,854.30	1,854.30

17713 PARTLOW & REID DRAIN	0.00	0.00	137.23	137.23
17721 PECKTIL DRAIN	0.00	0.00	387.18	387.18
17739 PURCELL INTERCOUNTY DRAIN	0.00	0.00	196.53	196.53
17743 RALL & WATSON DRAIN	0.00	0.00	64.45	64.45
17752 REYNOLDS & SESSIONS DRAIN	0.00	0.00	860.84	860.84
17753 REYNOLDS INTERCOUNTY DRAI	0.00	0.00	1,533.80	1,533.80
17755 RHINE DRAIN	0.00	0.00	26.76	26.76
17759 RIDDLE BRANCH OF BENNETT	0.00	0.00	148.77	148.77
17764 ROSE DRAIN	0.00	0.00	209.43	209.43
17771 SAGE & HAFNER DRAIN	0.00	0.00	138.76	138.76
17785 SHAFLEY DRAIN	0.00	0.00	318.01	318.01
17786 SHARPS DRAIN	0.00	0.00	173.65	173.65
17788 SHELDON DRAIN	0.00	0.00	303.93	303.93
17798 SILM DRAIN	0.00	0.00	316.70	316.70
17801 SILVERNAIL NO. 2	0.00	0.00	116.54	116.54
17807 SMITH (SMITH & SEELEY) DR	0.00	0.00	179.04	179.04
17809 SMITH & GILLISON DRAIN	0.00	0.00	211.11	211.11
17810 SMITH & MERCHANT DRAIN	0.00	0.00	320.60	320.60
17813 SNOW DRAIN	0.00	0.00	239.72	239.72
17815 SNYDER (EAGLE) DRAIN	0.00	0.00	441.08	441.08
17818 SOUTH MAPLE AND BRANCHES	0.00	0.00	2,284.98	2,284.98
17824 SPERRY, IRISH & STEVENS D	0.00	0.00	269.12	269.12
17829 ST. CLAIR (OVID) DRAIN	0.00	0.00	337.49	337.49
17836 STATE HIGHWAY #2 DRAIN	0.00	0.00	227.50	227.50
17845 STONY CREEK DRAIN	0.00	0.00	4,673.37	4,673.37
17866 THEIS DRAIN	0.00	0.00	209.78	209.78
17867 THELEN DRAIN	0.00	0.00	199.63	199.63
17873 TIBBETTS EXTENSION DRAIN	0.00	0.00	2,554.83	2,554.83
17888 VANHOESEN DRAIN	0.00	0.00	200.18	200.18
17898 WANDELL EXTENSION DRAIN	0.00	0.00	606.38	606.38
17900 WARREN INTERCOUNTY DRAIN	0.00	0.00	234.25	234.25
17907 WATSON & SUMMERS DRAIN	0.00	0.00	851.00	851.00
17922 WILCOX DRAIN	0.00	0.00	247.73	247.73
17930 WILLIAMS & COON DRAIN	0.00	0.00	125.82	125.82
17934 WINFIELD DRAIN	0.00	0.00	41.54	41.54
17955 MEAD (OLIVE) DRAIN	0.00	0.00	9.59	9.59
17960 CUSHMAN & ZEEB DRAIN	0.00	0.00	89.21	89.21
17975 PECK & BRYA BRANCH OF STO	0.00	0.00	90.02	90.02
17977 BAUER BRANCH OF STONY CRE	0.00	0.00	158.74	158.74
17984 MEAD CREEK VILLAGE BRANCH	0.00	0.00	26.60	26.60
TOTAL 001 COUNTY OF CLINTON	0.00	0.00	71,657.02	71,657.02
17068 WILDERNESS DRIVE	<u>0.00</u>	<u>0.00</u>	<u>555.51</u>	<u>555.51</u>
TOTAL 001S COUNTY OF CLINTON	0.00	0.00	555.51	555.51

002 MICHIGAN DEPT TRANSPORTATION

04462 EDWARDS INTERCOUNTY DRAIN	0.00	0.00	0.00	0.00
12348 BIG HORN DRAIN	0.00	0.00	0.00	0.00
16602 KITSON DRAIN	0.00	207.77	0.00	207.77
17312 ALWARD LAKE DRAIN	0.00	153.29	0.00	153.29
17399 CHILSON BR OF BENNETT DRA	0.00	591.49	0.00	591.49
17507 GARLOCK DRAIN	0.00	5,028.40	0.00	5,028.40
17612 KREPPS EXTENSION DRAIN	0.00	1,144.68	0.00	1,144.68
17648 MCGUIRE & WELTER DRAIN	0.00	22.08	0.00	22.08
17655 MELVIN DRAIN	0.00	337.02	0.00	337.02
17675 MUD CREEK & BRANCHES DRAI	0.00	795.38	0.00	795.38
17743 RALL & WATSON DRAIN	0.00	896.53	0.00	896.53
17755 RHINE DRAIN	0.00	1,279.91	0.00	1,279.91
17759 RIDDLE BRANCH OF BENNETT	0.00	251.10	0.00	251.10
17785 SHAFLEY DRAIN	0.00	1,091.86	0.00	1,091.86
17801 SILVERNAIL NO. 2	0.00	66.73	0.00	66.73
17809 SMITH & GILLISON DRAIN	0.00	372.38	0.00	372.38
17815 SNYDER (EAGLE) DRAIN	0.00	796.21	0.00	796.21
17824 SPERRY, IRISH & STEVENS D	0.00	1,144.86	0.00	1,144.86
17836 STATE HIGHWAY #2 DRAIN	0.00	151.77	0.00	151.77
17845 STONY CREEK DRAIN	0.00	1,699.36	0.00	1,699.36
17907 WATSON & SUMMERS DRAIN	0.00	3,735.55	0.00	3,735.55
17934 WINFIELD DRAIN	0.00	41.37	0.00	41.37
17955 MEAD (OLIVE) DRAIN	0.00	359.15	0.00	359.15
17960 CUSHMAN & ZEEB DRAIN	<u>0.00</u>	<u>2,644.45</u>	<u>0.00</u>	<u>2,644.45</u>
TOTAL 002 MICHIGAN DEPT TRANSPORTATION	0.00	22,811.34	0.00	22,811.34

003 CSX RAILROAD

04462 EDWARDS INTERCOUNTY DRAIN	0.00	3,647.88	0.00	3,647.88
17907 WATSON & SUMMERS DRAIN	<u>0.00</u>	<u>309.45</u>	<u>0.00</u>	<u>309.45</u>
TOTAL 003 CSX RAILROAD	0.00	3,957.33	0.00	3,957.33

010 BATH

14086 PARK LAKE - LAKE LEVEL	23,280.85	30,444.10	0.00	53,724.95
14332 BATH HIGHWAY DRAIN	6,812.60	0.00	0.00	6,812.60
16058 SOMERSET PARK DRAIN	3,137.32	918.00	0.00	4,055.32
16602 KITSON DRAIN	6,465.04	1,403.16	0.00	7,868.20
17074 PRESERVE DRAIN	1,574.32	600.00	0.00	2,174.32
17675 MUD CREEK & BRANCHES DRAI	9,518.50	960.00	0.00	10,478.50
17960 CUSHMAN & ZEEB DRAIN	742.01	264.00	0.00	1,006.01
17984 MEAD CREEK VILLAGE BRANCH	<u>1,573.40</u>	<u>400.00</u>	<u>0.00</u>	<u>1,973.40</u>
TOTAL 010 BATH	53,104.04	34,989.26	0.00	88,093.30

020 BENGAL

17323 BAD CREEK DRAIN	2,214.95	220.00	0.00	2,434.95
17382 BROWN & TRAVIS DRAIN	3,527.67	692.09	0.00	4,219.76
17639 MANKEY DRAIN	1,450.75	222.07	0.00	1,672.82
17648 MCGUIRE & WELTER DRAIN	807.65	155.00	0.00	962.65
17687 NICHOLS DRAIN	4,097.68	700.00	0.00	4,797.68
17721 PECKTIL DRAIN	760.80	110.00	0.00	870.80
17788 SHELDON DRAIN	2,456.06	400.00	0.00	2,856.06
17798 SILM DRAIN	333.13	56.28	0.00	389.41
17813 SNOW DRAIN	193.87	38.00	0.00	231.87
17836 STATE HIGHWAY #2 DRAIN	2,431.29	689.44	0.00	3,120.73
17845 STONY CREEK DRAIN	7,967.91	1,023.50	0.00	8,991.41
17898 WANDELL EXTENSION DRAIN	548.36	72.63	0.00	620.99
17977 BAUER BRANCH OF STONY CRE	<u>300.42</u>	<u>42.00</u>	<u>0.00</u>	<u>342.42</u>
TOTAL 020 BENGAL	27,090.54	4,421.01	0.00	31,511.55

030 BINGHAM

17321 AVERY DRIAN	1,178.59	340.00	0.00	1,518.59
17323 BAD CREEK DRAIN	191.78	80.00	0.00	271.78
17433 CULP & LEWIS DRAIN	427.15	201.72	0.00	628.87
17612 KREPPS EXTENSION DRAIN	2,059.29	300.00	0.00	2,359.29
17721 PECKTIL DRAIN	101.00	20.00	0.00	121.00
17788 SHELDON DRAIN	379.95	56.00	0.00	435.95
17809 SMITH & GILLISON DRAIN	1,186.51	230.00	0.00	1,416.51
17824 SPERRY, IRISH & STEVENS D	3,222.17	490.00	0.00	3,712.17
17845 STONY CREEK DRAIN	<u>15,819.83</u>	<u>1,391.50</u>	<u>0.00</u>	<u>17,211.33</u>
TOTAL 030 BINGHAM	24,566.27	3,109.22	0.00	27,675.49

040 DALLAS

16846 STUDDT & KINLEY DRAIN	392.34	79.87	0.00	472.21
17771 SAGE & HAFNER DRAIN	1,601.24	260.00	0.00	1,861.24
17786 SHARPS DRAIN	2,286.75	271.20	0.00	2,557.95
17845 STONY CREEK DRAIN	3,486.57	632.50	0.00	4,119.07
17867 THELEN DRAIN	288.08	56.00	0.00	344.08
17930 WILLIAMS & COON DRAIN	939.78	148.50	0.00	1,088.28
17977 BAUER BRANCH OF STONY CRE	<u>384.37</u>	<u>54.00</u>	<u>0.00</u>	<u>438.37</u>
TOTAL 040 DALLAS	9,379.13	1,502.07	0.00	10,881.20

050 DEWITT

04462 EDWARDS INTERCOUNTY DRAIN	0.00	1,358.43	0.00	1,358.43
12348 BIG HORN DRAIN	30,298.37	10,256.25	0.00	40,554.62
16424 CORTRIGHT DRAIN	6,159.40	2,097.00	0.00	8,256.40
17013 HERITAGE GLEN DRAIN	3,222.28	1,440.00	0.00	4,662.28
17060 RIDGE ROCK DRAIN	1,840.00	570.00	0.00	2,410.00
17068 WILDERNESS DRIVE	7,826.19	2,698.67	0.00	10,524.86
17655 MELVIN DRAIN	1,626.77	440.00	0.00	2,066.77
17753 REYNOLDS INTERCOUNTY DRAI	8,020.35	1,642.50	0.00	9,662.85
17907 WATSON & SUMMERS DRAIN	752.01	50.00	0.00	802.01
17960 CUSHMAN & ZEEB DRAIN	<u>1,599.31</u>	<u>576.00</u>	<u>0.00</u>	<u>2,175.31</u>
TOTAL 050 DEWITT	61,344.68	21,128.85	0.00	82,473.53

060 DUPLAIN

15927 WILLARD CAHOON DRAIN	5,906.12	1,323.48	0.00	7,229.60
17324 BAILEY DRAIN	3,681.49	807.69	0.00	4,489.18
17344 BERYO DRAIN	2,933.59	336.00	0.00	3,269.59
17421 CORDRAY INTERCOUNTY DRAIN	3,114.07	615.30	0.00	3,729.37
17632 LOVE DRAIN	757.87	160.00	0.00	917.87
17807 SMITH (SMITH & SEELEY) DR	<u>1,168.56</u>	<u>152.40</u>	<u>0.00</u>	<u>1,320.96</u>
TOTAL 060 DUPLAIN	17,561.70	3,394.87	0.00	20,956.57

070 EAGLE

16843 STINSON DRAIN	5,441.85	1,224.00	0.00	6,665.85
17595 KELLY DRAIN	482.52	25.50	0.00	508.02
17713 PARTLOW & REID DRAIN	4,836.14	1,772.04	0.00	6,608.18
17815 SNYDER (EAGLE) DRAIN	2,913.26	450.00	0.00	3,363.26
17845 STONY CREEK DRAIN	<u>1,650.35</u>	<u>207.00</u>	<u>0.00</u>	<u>1,857.35</u>
TOTAL 070 EAGLE	15,324.12	3,678.54	0.00	19,002.66

071 VILLAGE OF EAGLE

17815 SNYDER (EAGLE) DRAIN	<u>649.45</u>	<u>750.00</u>	<u>0.00</u>	<u>1,399.45</u>
TOTAL 071 VILLAGE OF EAGLE	649.45	750.00	0.00	1,399.45

080 ESSEX

17813 SNOW DRAIN	1,286.41	242.00	0.00	1,528.41
17888 VANHOESEN DRAIN	<u>2,409.82</u>	<u>390.00</u>	<u>0.00</u>	<u>2,799.82</u>
TOTAL 080 ESSEX	3,696.23	632.00	0.00	4,328.23

090 GREENBUSH

15927 WILLARD CAHOON DRAIN	16,490.72	2,499.90	0.00	18,990.62
17344 BERYO DRAIN	1,988.07	204.00	0.00	2,192.07
17399 CHILSON BR OF BENNETT DRA	1,535.31	350.00	0.00	1,885.31
17421 CORDRAY INTERCOUNTY DRAIN	2,908.61	505.66	0.00	3,414.27
17425 COUNTY LINE DRAIN	1,476.45	220.00	0.00	1,696.45
17463 EIBACH & BRANCHES DRAIN	3,606.96	665.00	0.00	4,271.96
17759 RIDDLE BRANCH OF BENNETT	4,000.13	600.00	0.00	4,600.13
17801 SILVERNAIL NO. 2	<u>2,041.73</u>	<u>275.00</u>	<u>0.00</u>	<u>2,316.73</u>
TOTAL 090 GREENBUSH	34,047.98	5,319.56	0.00	39,367.54

100 LEBANON

16846 STUDTT & KINLEY DRAIN	6,210.38	798.67	0.00	7,009.05
17752 REYNOLDS & SESSIONS DRAIN	8,339.16	800.00	0.00	9,139.16
17786 SHARPS DRAIN	239.60	28.80	0.00	268.40
17930 WILLIAMS & COON DRAIN	<u>254.40</u>	<u>31.50</u>	<u>0.00</u>	<u>285.90</u>
TOTAL 100 LEBANON	15,043.54	1,658.97	0.00	16,702.51

110 OLIVE

10716 PASSMORE DRAIN	10,547.51	0.00	0.00	10,547.51
16536 HAMMOND DRAIN	2,803.22	707.20	0.00	3,510.42
17312 ALWARD LAKE DRAIN	5,084.48	540.00	0.00	5,624.48
17323 BAD CREEK DRAIN	1,959.82	208.00	0.00	2,167.82
17503 GAGE DRAIN	634.13	180.00	0.00	814.13
17612 KREPPS EXTENSION DRAIN	9,107.45	1,215.00	0.00	10,322.45
17721 PECKTIL DRAIN	1,643.21	150.00	0.00	1,793.21
17785 SHAFLEY DRAIN	3,508.88	774.85	0.00	4,283.73
17810 SMITH & MERCHANT DRAIN	593.06	44.00	0.00	637.06
17824 SPERRY, IRISH & STEVENS D	4,363.85	510.00	0.00	4,873.85
17845 STONY CREEK DRAIN	22,937.30	1,828.50	0.00	24,765.80
17955 MEAD (OLIVE) DRAIN	579.07	207.00	0.00	786.07
17975 PECK & BRYA BRANCH OF STO	<u>1,184.98</u>	<u>225.00</u>	<u>0.00</u>	<u>1,409.98</u>
TOTAL 110 OLIVE	64,946.96	6,589.55	0.00	71,536.51

120 OVID

17696 OLIVER, FISH & BRANCHES D	1,550.40	280.00	0.00	1,830.40
17818 SOUTH MAPLE AND BRANCHES	8,674.30	840.00	0.00	9,514.30
17829 ST. CLAIR (OVID) DRAIN	634.51	228.00	0.00	862.51
17845 STONY CREEK DRAIN	2,947.25	310.50	0.00	3,257.75
17900 WARREN INTERCOUNTY DRAIN	1,593.25	297.50	0.00	1,890.75
17934 WINFIELD DRAIN	<u>767.09</u>	<u>150.00</u>	<u>0.00</u>	<u>917.09</u>
TOTAL 120 OVID	16,166.80	2,106.00	0.00	18,272.80

130 RILEY

16576 INGRAM DRAIN	2,045.74	477.00	0.00	2,522.74
17323 BAD CREEK DRAIN	28,433.30	2,172.00	0.00	30,605.30
17413 COLE (RILEY) DRAIN	3,805.25	808.08	0.00	4,613.33
17505 GARDEN DRAIN	3,068.71	520.00	0.00	3,588.71
17639 MANKEY DRAIN	6,361.68	989.24	0.00	7,350.92
17721 PECKTIL DRAIN	1,657.81	170.00	0.00	1,827.81
17764 ROSE DRAIN	1,357.87	275.00	0.00	1,632.87
17788 SHELDON DRAIN	340.06	64.00	0.00	404.06
17798 SILM DRAIN	3,852.47	557.66	0.00	4,410.13
17810 SMITH & MERCHANT DRAIN	2,686.34	356.00	0.00	3,042.34
17845 STONY CREEK DRAIN	19,246.94	2,047.00	0.00	21,293.94
17866 THEIS DRAIN	1,427.62	220.00	0.00	1,647.62
17873 TIBBETTS EXTENSION DRAIN	20,484.57	1,980.00	0.00	22,464.57
17898 WANDELL EXTENSION DRAIN	4,065.26	707.37	0.00	4,772.63
17922 WILCOX DRAIN	1,204.77	297.50	0.00	1,502.27
17977 BAUER BRANCH OF STONY CRE	<u>40.74</u>	<u>6.00</u>	<u>0.00</u>	<u>46.74</u>
TOTAL 130 RILEY	100,079.13	11,646.85	0.00	111,725.98

140 VICTOR

17588 JONES & BRANCHES DRAIN	3,896.68	750.00	0.00	4,646.68
17612 KREPPS EXTENSION DRAIN	635.57	105.00	0.00	740.57
17818 SOUTH MAPLE AND BRANCHES	16,940.72	1,260.00	0.00	18,200.72
17845 STONY CREEK DRAIN	<u>4,531.04</u>	<u>402.50</u>	<u>0.00</u>	<u>4,933.54</u>
TOTAL 140 VICTOR	26,004.01	2,517.50	0.00	28,521.51

150 WATERTOWN

04462 EDWARDS INTERCOUNTY DRAIN	29,754.88	7,312.15	0.00	37,067.03
14831 STACE DRAIN	21,332.49	5,263.63	0.00	26,596.12
15436 CUTLER & EXTENSION DRAIN	23,573.38	0.00	0.00	23,573.38
17307 ADAMS DRAIN	620.29	293.02	0.00	913.31
17315 ANDRUS DRAIN	353.51	794.36	0.00	1,147.87
17323 BAD CREEK DRAIN	1,263.87	120.00	0.00	1,383.87
17507 GARLOCK DRAIN	2,805.69	811.31	0.00	3,617.00
17658 MILLER & FOSTER DRAIN	9,015.63	2,543.48	0.00	11,559.11
17699 OPENLANDER & BRANCHES DRA	2,285.62	954.38	0.00	3,240.00
17743 RALL & WATSON DRAIN	1,164.02	375.00	0.00	1,539.02
17755 RHINE DRAIN	793.33	400.00	0.00	1,193.33
17764 ROSE DRAIN	532.70	125.00	0.00	657.70
17845 STONY CREEK DRAIN	1,281.22	184.00	0.00	1,465.22
17873 TIBBETTS EXTENSION DRAIN	4,560.60	420.00	0.00	4,980.60
17907 WATSON & SUMMERS DRAIN	<u>17,315.66</u>	<u>1,950.00</u>	<u>0.00</u>	<u>19,265.66</u>
TOTAL 150 WATERTOWN	116,652.89	21,546.33	0.00	138,199.22

160 WESTPHALIA

16843 STINSON DRAIN	2,214.88	510.00	0.00	2,724.88
17595 KELLY DRAIN	6,650.52	484.50	0.00	7,135.02
17739 PURCELL INTERCOUNTY DRAIN	963.61	237.62	0.00	1,201.23
17845 STONY CREEK DRAIN	9,912.55	1,322.50	0.00	11,235.05
17866 THEIS DRAIN	122.60	20.00	0.00	142.60
17867 THELEN DRAIN	1,252.29	204.00	0.00	1,456.29
17977 BAUER BRANCH OF STONY CRE	<u>847.83</u>	<u>165.90</u>	<u>0.00</u>	<u>1,013.73</u>
TOTAL 160 WESTPHALIA	21,964.28	2,944.52	0.00	24,908.80

161 VILLAGE OF WESTPHALIA

17845 STONY CREEK DRAIN	<u>2,246.06</u>	<u>425.50</u>	<u>0.00</u>	<u>2,671.56</u>
TOTAL 161 VILLAGE OF WESTPHALIA	2,246.06	425.50	0.00	2,671.56

19 CITY OF LANSING/COMPTRROLLER

04462 EDWARDS INTERCOUNTY DRAIN	243.09	0.00	0.00	243.09
17655 MELVIN DRAIN	0.00	0.00	0.00	0.00
17753 REYNOLDS INTERCOUNTY DRAI	0.00	0.00	0.00	0.00
17907 WATSON & SUMMERS DRAIN	0.00	0.00	0.00	0.00
17960 CUSHMAN & ZEEB DRAIN	<u>0.00</u>	<u>0.00</u>	<u>0.00</u>	<u>0.00</u>
TOTAL 19 CITY OF LANSING	243.09	0.00	0.00	243.09

19-05 CITY OF LANSING

17753 REYNOLDS INTERCOUNTY DRAI	0.00	7,053.35	0.00	7,053.35
17907 WATSON & SUMMERS DRAIN	<u>0.00</u>	<u>36.33</u>	<u>0.00</u>	<u>36.33</u>
TOTAL 19-05 CITY OF LANSING	0.00	7,089.68	0.00	7,089.68

19-20 CITY OF EAST LANSING

17960 CUSHMAN & ZEEB DRAIN	<u>0.00</u>	<u>85.02</u>	<u>0.00</u>	<u>85.02</u>
TOTAL 19-20 CITY OF EAST LANSING	0.00	85.02	0.00	85.02

300 CITY OF ST JOHNS

17433 CULP & LEWIS DRAIN	0.00	3,322.52	0.00	3,322.52
17845 STONY CREEK DRAIN	<u>0.00</u>	<u>6,825.25</u>	<u>0.00</u>	<u>6,825.25</u>
TOTAL 300 CITY OF ST JOHNS	0.00	10,147.77	0.00	10,147.77

500 CITY OF EAST LANSING

17655 MELVIN DRAIN	<u>0.00</u>	<u>1,487.76</u>	<u>0.00</u>	<u>1,487.76</u>
TOTAL 500 CITY OF EAST LANSING	0.00	1,487.76	0.00	1,487.76

TOTALS: 610,110.90 173,939.50 72,212.53 856,262.93

**2017 SPECIAL ASSESSMENTS
AS REPORTED BY THE TOWNSHIPS**

TOWNSHIP/TYPE OF SPECIAL ASSESSMENT	AMOUNT
BATH CHARTER TOWNSHIP	
Street Lights	95,846.75
Noxious Weeds	435.00
Park Lake Special - Weed Control	118.00
Delinquent Sewer	87,146.12
Changler Road Sewer	2,582.29
Bath Twp Special Assessment Total	186,128.16
BENGAL TOWNSHIP	
None	0.00
Bengal Twp Special Assessment Total	0.00
BINGHAM TOWNSHIP	
Water Extension South Principal	35,685.39
Water Extension South Interest	3,925.40
MTRP Principal	19,097.77
MTRP Interest	2,100.76
Sewer #3 Principal	92,911.76
Sewer #3 Interest	20,518.89
Streetlights	6,551.12
Bingham Twp Special Assessment Total	180,791.09
DALLAS TOWNSHIP	
None	0.00
Dallas Twp Special Assessment Total	0.00
DEWITT CHARTER TOWNSHIP	
Streetlights	178,105.37
Delinquent Sewer	128,779.98
Panther Drive	4,385.26
US27 Sidewalk/Pathways	4,730.68
Streetlight pole installation - District X210	115.44
IPMC - Lawn Moving (International Property Maintenance Code)	745.00
DeWitt Twp Special Assessment Total	316,861.73
DUPLAIN TOWNSHIP	
None	0.00
Duplain Twp Special Assessment Total	0.00
EAGLE TOWNSHIP	
Whispering Winds Subdivision Street Lights (34 parcels @ \$141.72)	4,818.48
Eagle Twp Special Assessment Total	4,818.48
ESSEX TOWNSHIP	
None	0.00
Essex Twp Special Assessment Total	0.00
GREENBUSH TOWNSHIP	
Eureka Streetlights	3,163.20
Greenbush Twp Special Assessment Total	3,163.20
LEBANON TOWNSHIP	
None	0.00
Lebanon Twp Special Assessment Total	0.00


2017 SPECIAL ASSESSMENTS

AS REPORTED BY THE TOWNSHIPS

TOWNSHIP/TYPE OF SPECIAL ASSESSMENT	AMOUNT
OLIVE TOWNSHIP	
None	0.00
Olive Twp Special Assessment Total	0.00
OVID TOWNSHIP	
None	0.00
Ovid Twp Special Assessment Total	0.00
RILEY TOWNSHIP	
None	0.00
Riley Twp Special Assessment Total	0.00
VICTOR TOWNSHIP	
Round Lake Weeds	11,149.95
Victor Twp Special Assessment Total	11,149.95
WATERTOWN CHARTER TOWNSHIP	
Streetlights	
028 Westwind	1,190.00
029 Waterfront Farms	1,443.00
030 Watertown on the Meadow	909.93
031 Hidden Lakes	2,412.24
032 Klein Farms Estates	459.96
033 Rosewood	1,303.31
034 Lakeside Preserve	14,448.00
036 Nottingham	686.20
037 Summer Lane	50.25
Special Assessment Districts	
110 Grand River Water Ext 03	47,456.80
112 Sewer Connection Payment Plan	4,567.20
114 Westwinds/Lakeside Sewer	22,018.93
116 Grand River Sewer Ext 03	36,165.88
117 Wacousta Road Paving	17,804.82
118 Stoll Road Sewer	138,516.51
119 Stoll Road Paving	37,999.73
120 Stoll Road Water	28,342.10
Fire Hydrants	91,325.47
Watertown Twp Special Assessment Total	447,100.33
WESTPHALIA TOWNSHIP	
None	0.00
Westphalia Twp Special Assessment Total	0.00
GRAND TOTAL SPECIAL ASSESSMENTS AS REPORTED BY TOWNSHIPS	\$ 1,150,012.94