

A Step by Step Guide to
The Clinton County Online Mapping Software



Mapping Website address: <http://www.clinton-county.org/>

Clinton County MICHIGAN

Home Dashboard Government Departments Law & Justice Online Services Resources Contact List

COUNTY HAPPENINGS

CLINTON COUNTY DASHBOARD

To provide financial transparency and accountability, Clinton County presents our "Dashboard".

[Read more.....](#)

1 2 3 4 5

FEATURED ON-LINE SERVICES

- Tax Lookup Current and Delinquent
- View Accident Reports
- Geographical Information Maps**
- Deeds Index Search
- Vital Records Search
- VIEW ALL ON-LINE SERVICES

HOW DO I.....

- [Get a marriage license?](#)
- [Apply for a passport](#)

- Administration - Accounting
- Building Department
- Community Development- Planning & Zoning
- Dept. of Public Works
- Equalization
- Maintenance
- MIS/GIS**
- MSU Extension
- Parks and Green Space Commission
- Department of Waste Management Home Page

MIS/Geographic Info (Maps)

Departments » MIS/GIS

The mission of Clinton County Management Information Systems (MIS) is to provide Clinton County employees with quality, cost-effective information services to assist County Departments in fulfilling their responsibilities.

GIS NEWS!

- 2008 parcels updated are currently available on-line
- 2005 Aerial Photos are available in the GIS Office
- 1998 Aerial Photos are available on-line
- Please review the **UPDATED** pricing schedule by clicking on the link below
- **Please allow up to 7-10 working days for completion of an order**

Maps available with the On-Line Mapping Services

- 1998 Aerial Photos
- EMS
- Fire Stations
- Parcel Map
- Parks
- Rescue
- School District
- Voter Precinct Locations

PLEASE NOTE:

This web service is optimized for Microsoft Internet Explorer (Version 7.0 and newer), Mozilla Firefox, Google Chrome, Safari or Opera browsers. A minimum 56K internet connection and a screen resolution of 1024 x 728 are recommended. No guarantee is made that content may be viewable in other browsers and/or display settings. *You may need to clear your temporary internet files and/or browsing history for proper display. Please turn your pop up blocker off before proceeding.*

 [Continue to On-Line Mapping](#)

**Welcome to Clinton County GIS
Online Mapping**

I agree to the Terms of Use

This service will enable you to search our **County-wide** mapping system for a particular property or any other location. You have the option of viewing the County in detail based on a particular address, property identification number (PIN) or by zooming in to an area of interest. This is a Geographic Information Systems (GIS) application brought to you by [Clinton County, MI](#).

This web service is optimized for Microsoft Internet Explorer (Version 7.0 and newer), Mozilla Firefox, Google Chrome, Safari, Opera or any other WC3-compliant browsers. A minimum 56K internet connection and minimum screen resolution of 1024 x 728 are recommended. No guarantee is made that content may be viewable in other browsers and/or display settings.

This site uses Pop-ups! If you are using a Pop-Up Blocker, you will need to turn it off.

Important Information - Please Read.....

Map Disclaimer & Terms of Use:

This map is neither a legally recorded map nor a survey and is not intended to be used as such. Clinton County does not guarantee the accuracy, current status, or completeness of the material contained herein and is not responsible for any misuse or misrepresentation of this information or its derivatives. In no event shall Clinton County become liable to users of this data for any loss arising from the use or misuse of these maps.

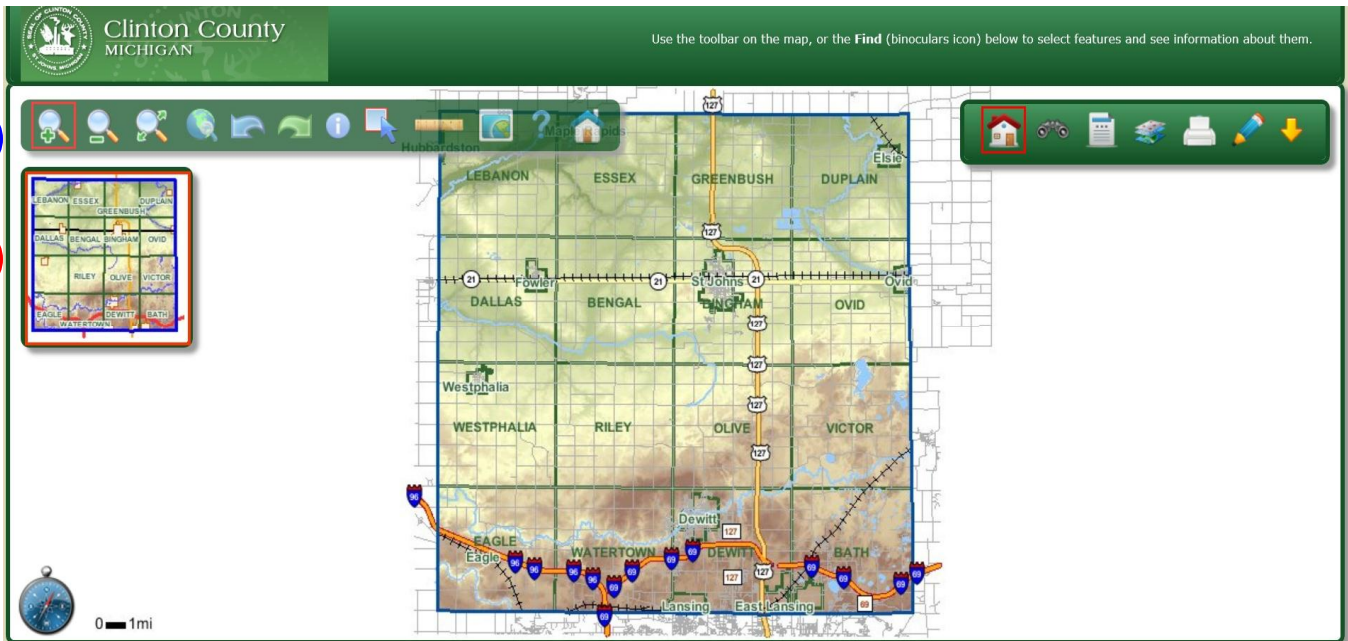
The tax parcel data is compiled from official records, including survey plats and deeds, but only contains the information required for Clinton County business. Original recorded source documents located in the county courthouse should be used for legal or survey purposes.

The County shall remain the exclusive owner of all rights, title, and interest in all specifically copyrighted information on this website.

To assist Clinton County in the maintenance of this data, users are encouraged to provide information to the County concerning errors or omissions. To report an error, please contact us at GIS@Clinton-County.org

Mapping application designed by Red Horse Geographics





1 Menu items. Zoom-In, Zoom-Out, Pan, Zoom to Full Extent, Zoom to Previous Extent, Zoom Ahead, Identify, Select, Measure, Reference Map, Help Notes, and Reset Map

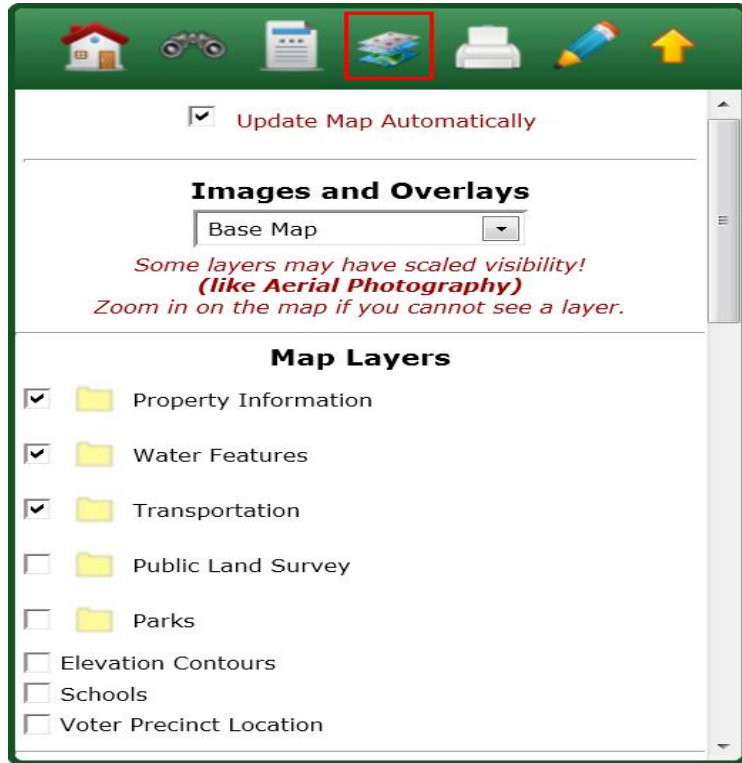
2 The green box on the upper right side of the page shows more menu items. Welcome, Find, Current Selection, Map Layers, Printable Maps, Add Text, and Open or Close Side-bar.

Note: If you hover over these menu items, you will see a short description pop up that explains what each item does.

3 Below the menu items a Reference (Overall) Map. This shows the entire county, and will track your location with a smaller red box.

Let's take a closer look at the Menu options.

Click on MAP LAYERS



Images and Overlays (menu drops down):

- Base map
- 1998 Aerials
- 2005 Color Aerials
- 2011 Color Aerials
- County Commissioner Districts
- EMS Agencies
- Fire Station Districts
- Law Enforcement Districts
- Rescue Districts
- School Districts

Optional Layers (Click on yellow folder):

Under PROPERTY INFORMATION:

- Parcel Address Labels
- Parcel ID Labels
- Parcel Owner Labels
- Parcels

Under WATER FEATURES:

- Lake Names
- Lakes
- Rivers
- Detention Ponds
- Drains

Under TRANSPORTATION:

Street Names
Highway Shields
Roads and Highways
Railroads

Under PUBLIC LAND SURVEY:

Quarter Sections
Sections

Under PARKS:

Parks
State Parks

CLICK THE BINOCULARS TO FIND A SPECIFIC PROPERTY



The screenshot shows a navigation bar with icons for Home, Binoculars (highlighted with a red box), Quick Searches, Property Search, Print, and a yellow arrow. Below the navigation bar is a 'Quick Searches' section with a dropdown menu set to 'Property Search'. The main section is titled 'Property Search' and contains three search methods: 1. 'Property ID' search with a form for entering a 10-digit ID (300-000-000-001-00) and a 'Search by Property ID' button. 2. 'Add to Current Selection' checkbox. 3. 'Search by Address' with fields for 'House Number' (100) and 'Street Name' (E STATE ST), a note 'For Best Results Enter Only Street Name. (ie. "MAIN" instead of "MAIN ST W")', and a 'Search by Address' button. 4. 'Search by Owner Name' with an empty field, a note 'Enter all or part of a name. Just last name works best!', and a 'Search by Owner Name' button.

Under QUICK SEARCHES (drops down):

Townships
Cities
Parks
State Parks
Schools

Find by Property ID

example: 010-002-300-004-00

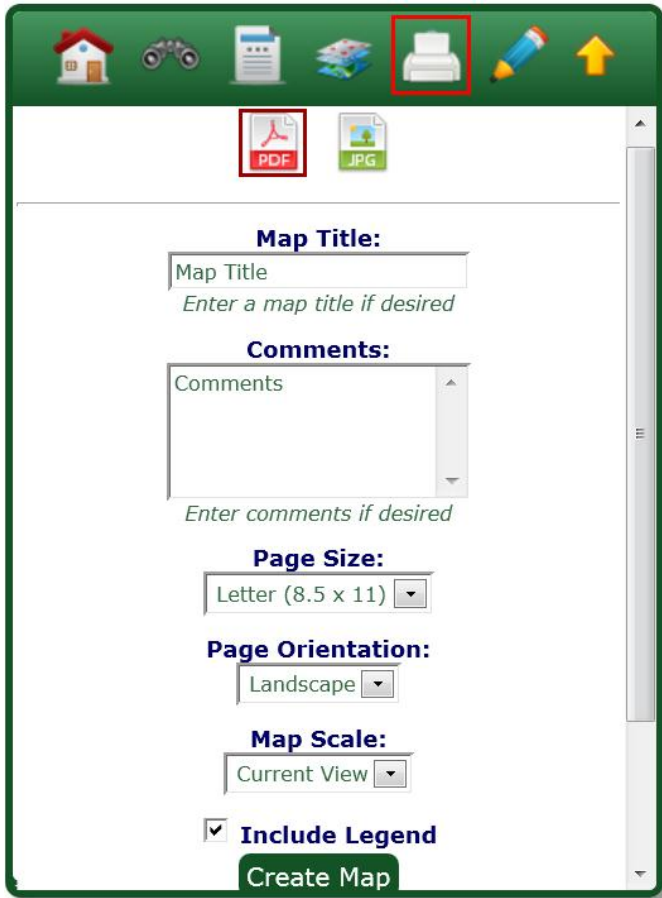
Find by Address

For optimal results do NOT include street type (i.e. rd, st, cir, etcí)

Find by Owner Name

For optimal results use last name and sort through those found

Click on the Printer Icon



The screenshot shows a web-based map creation interface. At the top, there is a green navigation bar with several icons: a house, binoculars, a printer (highlighted with a red box), a globe, a pencil, and an upward arrow. Below the navigation bar, there are two icons for PDF and JPG file formats. The main content area contains several form fields and options:

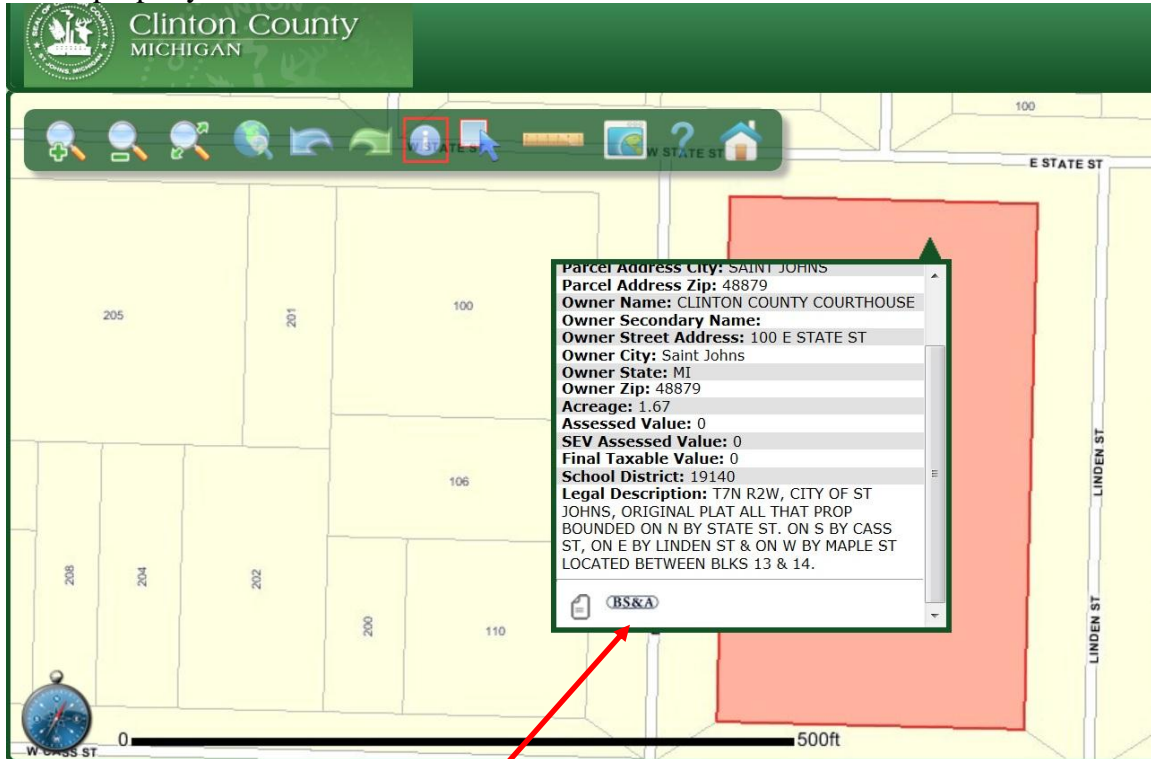
- Map Title:** A text input field with the placeholder text "Map Title" and the instruction "Enter a map title if desired".
- Comments:** A text area with the placeholder text "Comments" and the instruction "Enter comments if desired".
- Page Size:** A dropdown menu currently set to "Letter (8.5 x 11)".
- Page Orientation:** A dropdown menu currently set to "Landscape".
- Map Scale:** A dropdown menu currently set to "Current View".
- Include Legend:** A checked checkbox.
- Create Map:** A green button at the bottom.

Create a Printable Map

OR

Create a PDF or JPG of map

To get more information on a certain property, click the "i" in the blue circle, then click on the property



Scroll to the bottom of the property information box and there are two options. You can either create a quick printable report of the property that also includes an aerial of the property. Or you can click on the BS&A link to take you to the BS&A website where you can get more information about that property.